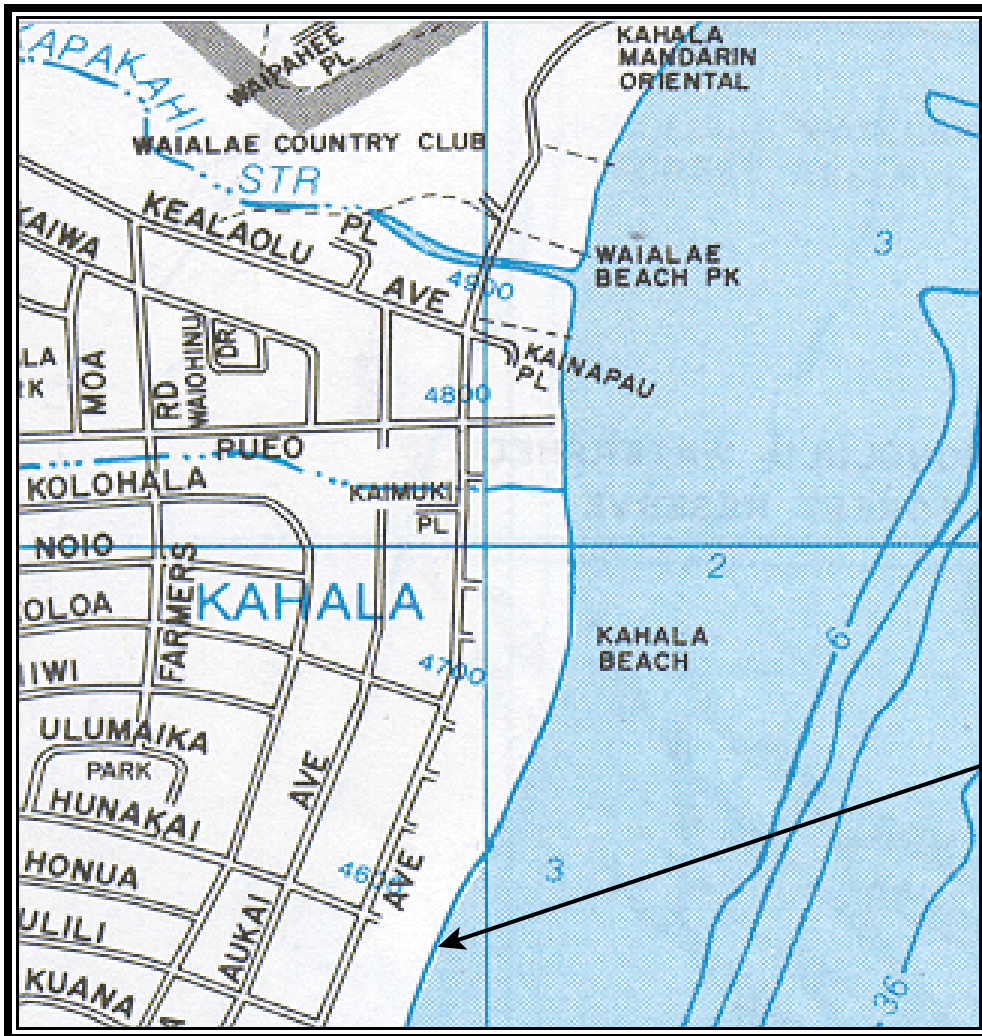
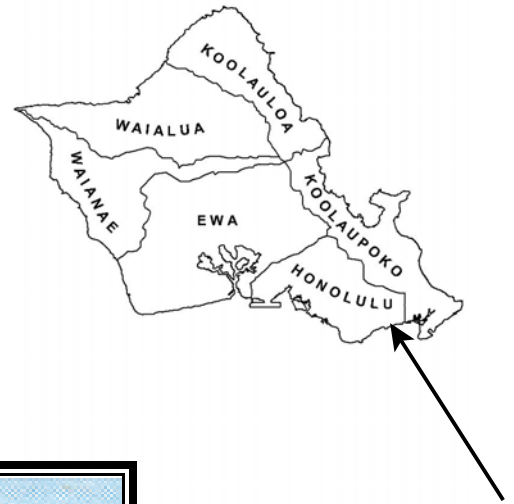
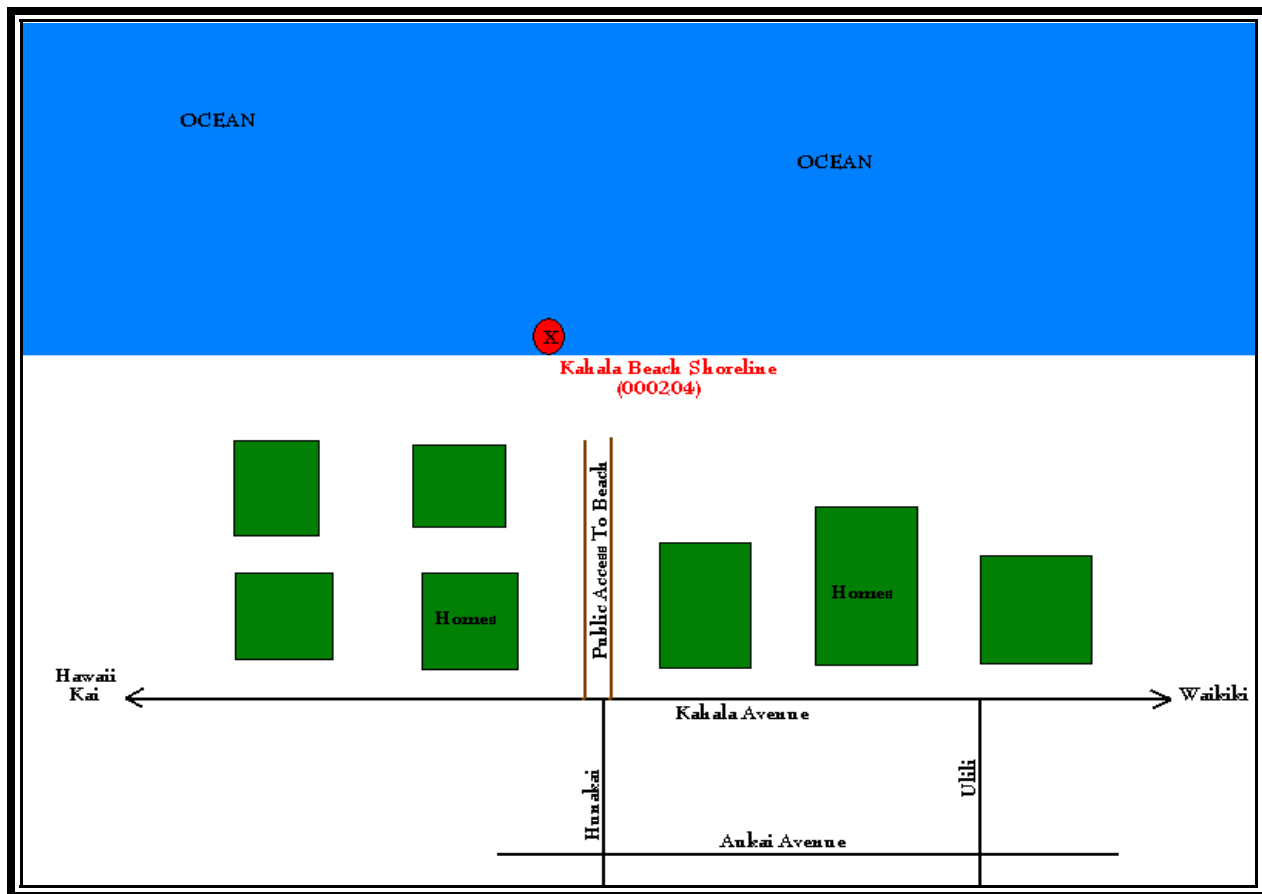


# CLEAN WATER BRANCH MARINE RECREATIONAL MONITORING SITE

STORET NO: 000204  
SAMPLING SITE: Kahala Beach Shoreline  
LOCATION: Kahala, Oahu, Hawaii  
LATITUDE: N21° 15'46.52"  
LONGITUDE: W157° 47'01.51"  
DATUM: NAD83



Kahala Beach Shoreline  
(000204)



Kahala Beach Shoreline 000204







**Waiahole Beach Park 000205**

