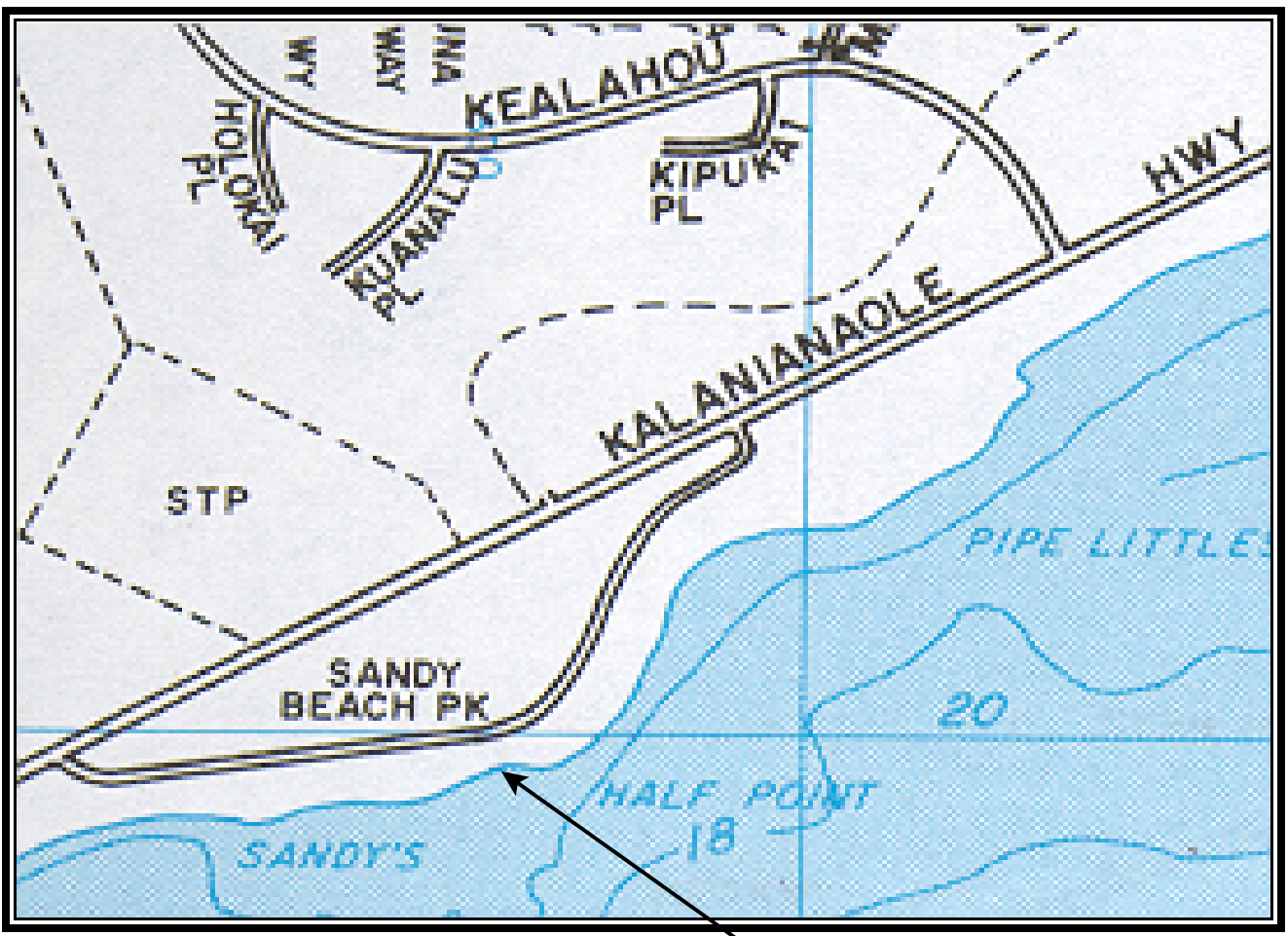
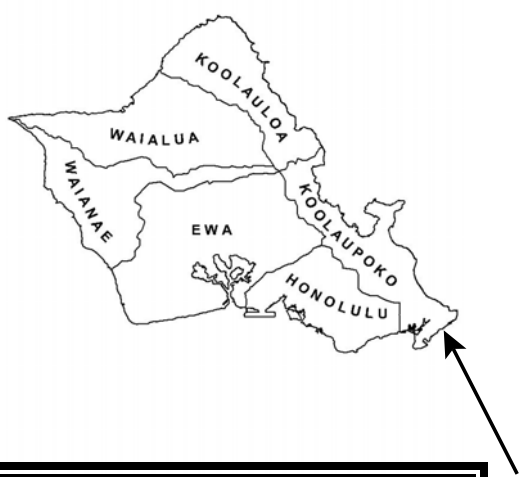


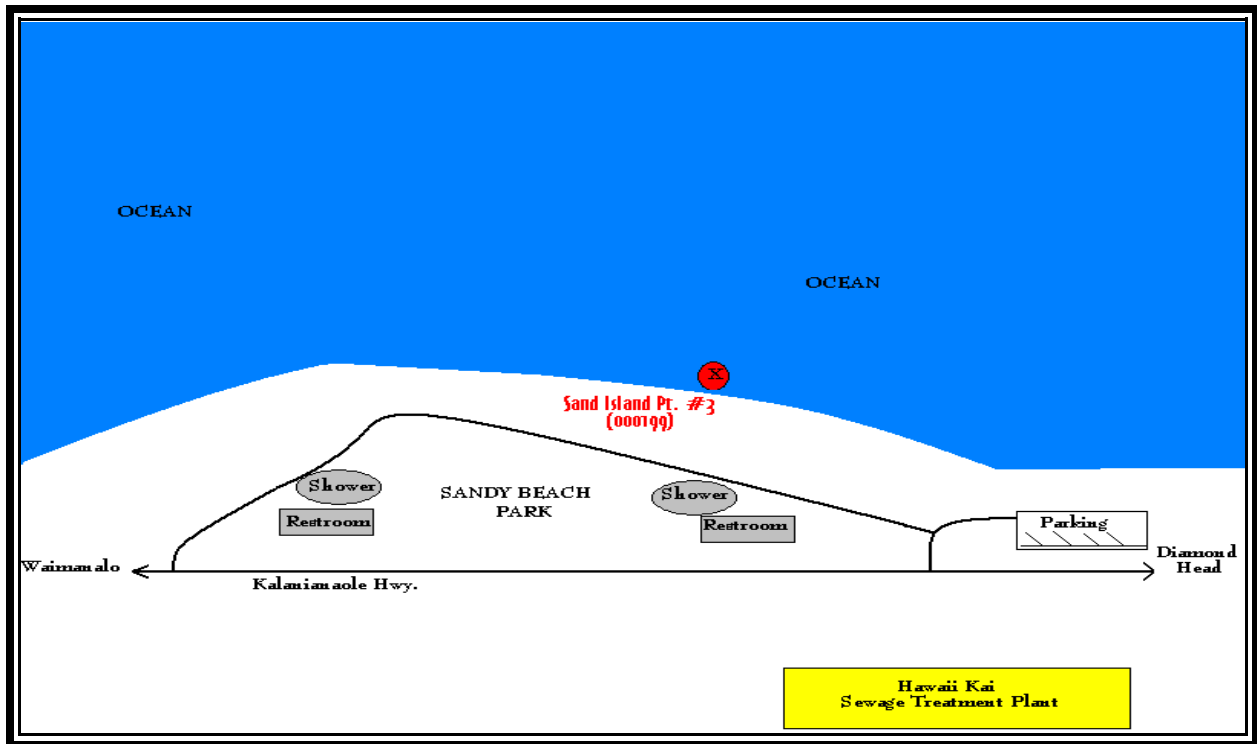
CLEAN WATER BRANCH MARINE RECREATIONAL MONITORING SITE

STORET NO: 000199
SAMPLING SITE: Sandy Beach Pt. No. 3
LOCATION: Hawaii Kai, Oahu, Hawaii
LATITUDE: N21° 17'11.9"
LONGITUDE: W157° 40'07.2"
DATUM: NAD83



© Copyright, J R Clere; used with permission

Sandy Beach Pt. No. 3
(000199)



Sandy Beach Pt. No.3 000199





Sandy Beach Pt. No. 3 000199

