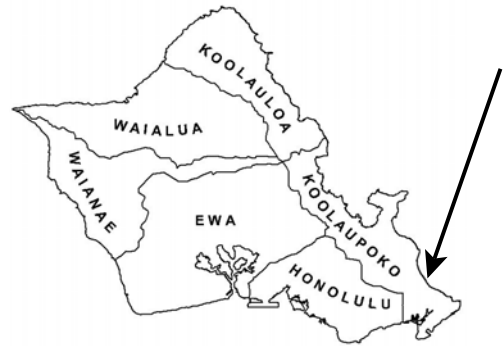
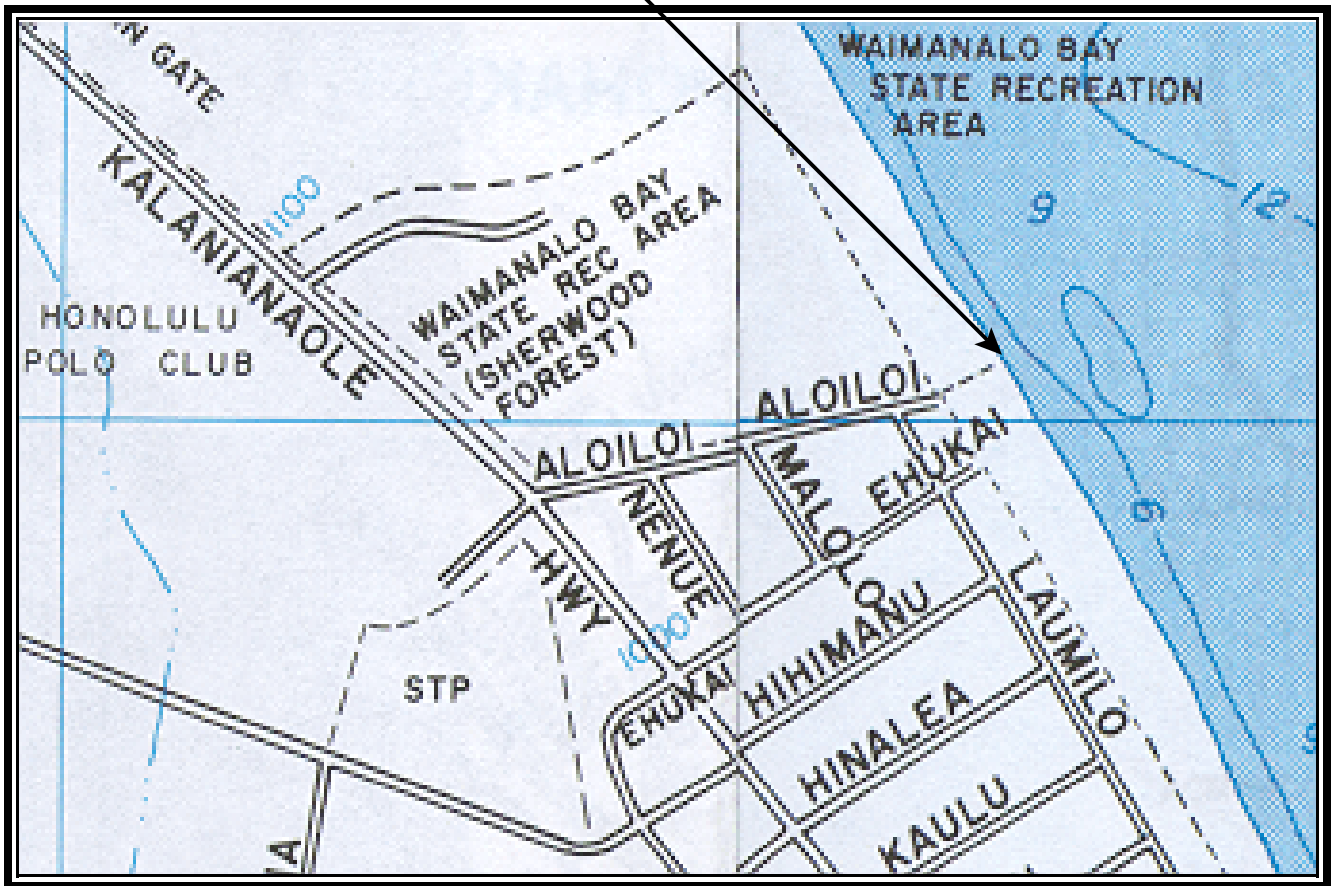


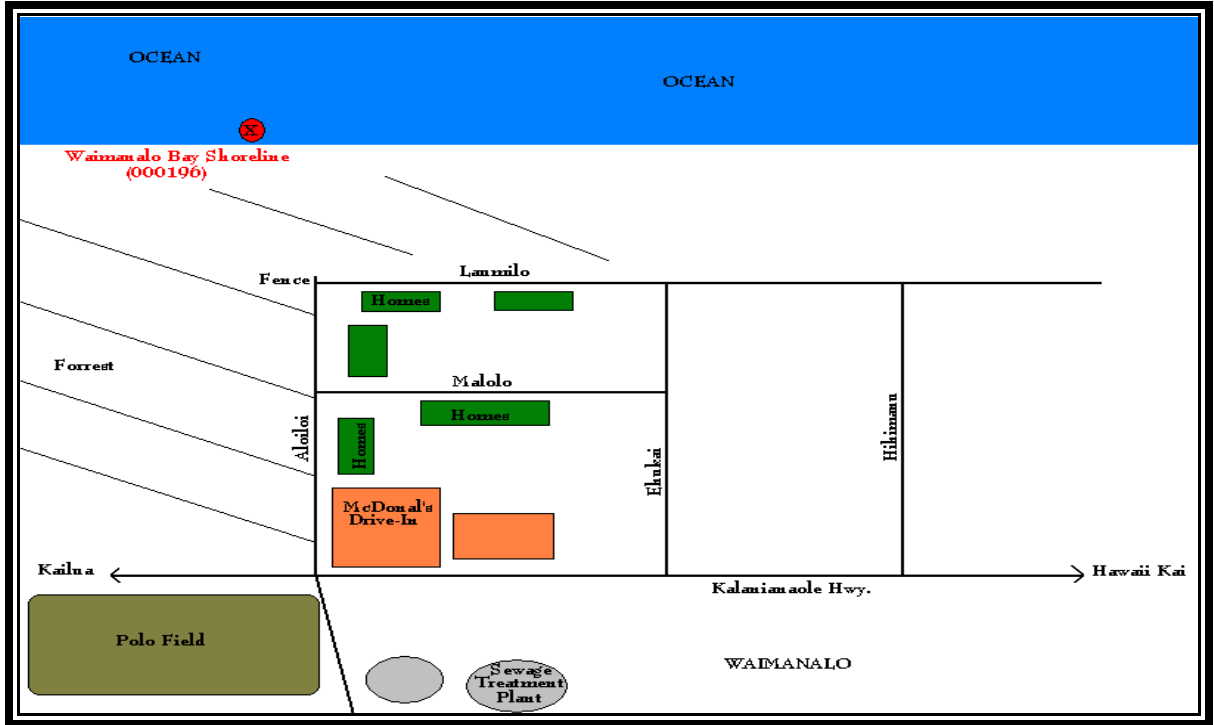
CLEAN WATER BRANCH MARINE RECREATIONAL MONITORING SITE

STORET NO: 000196
SAMPLING SITE: Waimanalo Bay Shoreline
LOCATION: Waimanalo, Oahu, Hawaii
LATITUDE: N21° 20'31.05"
LONGITUDE: W157° 41'59.56"
DATUM: NAD83




Waimanalo Bay Shoreline
(000196)





Waimanalo Bay Shoreline 000196





Waimanalo Bay Shoreline 000196

