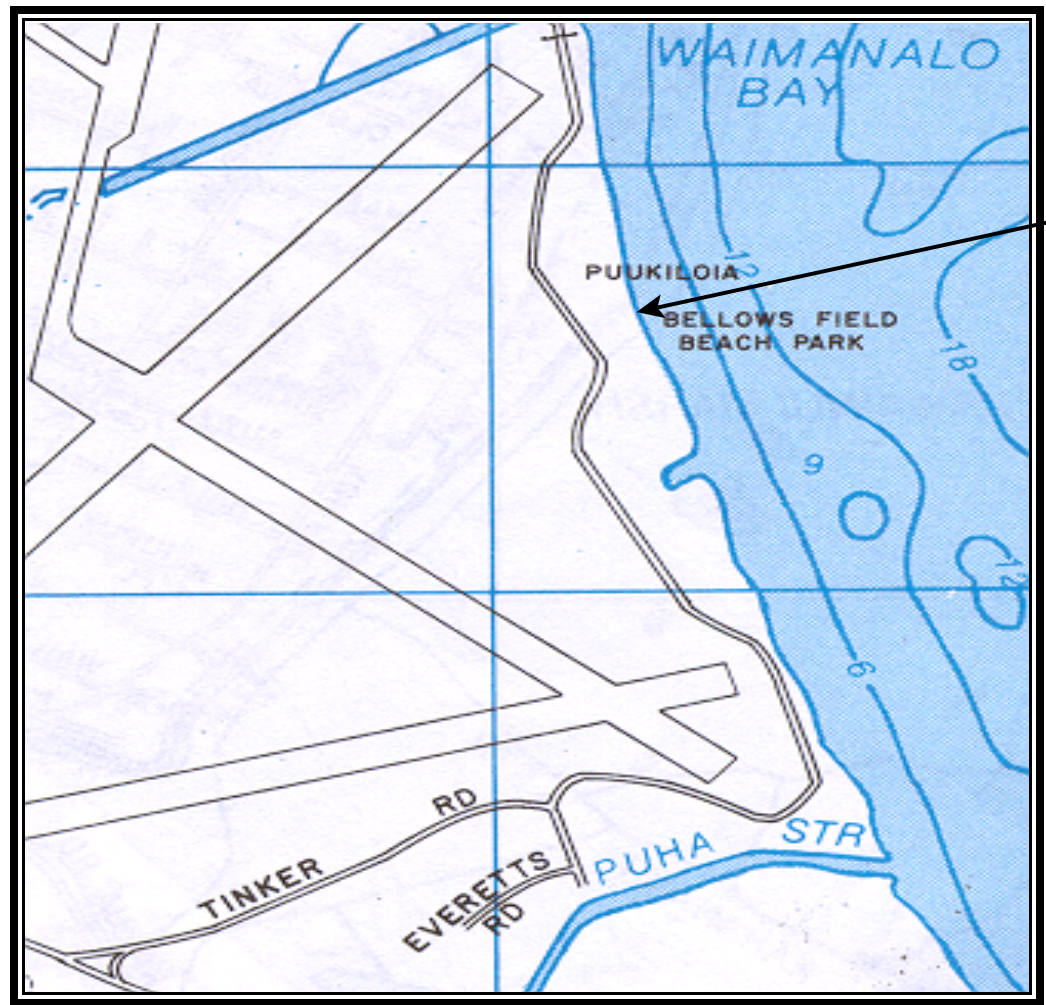
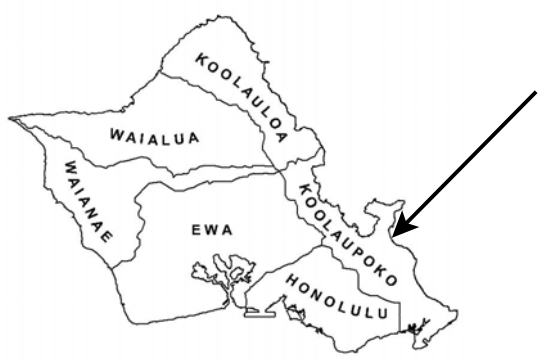


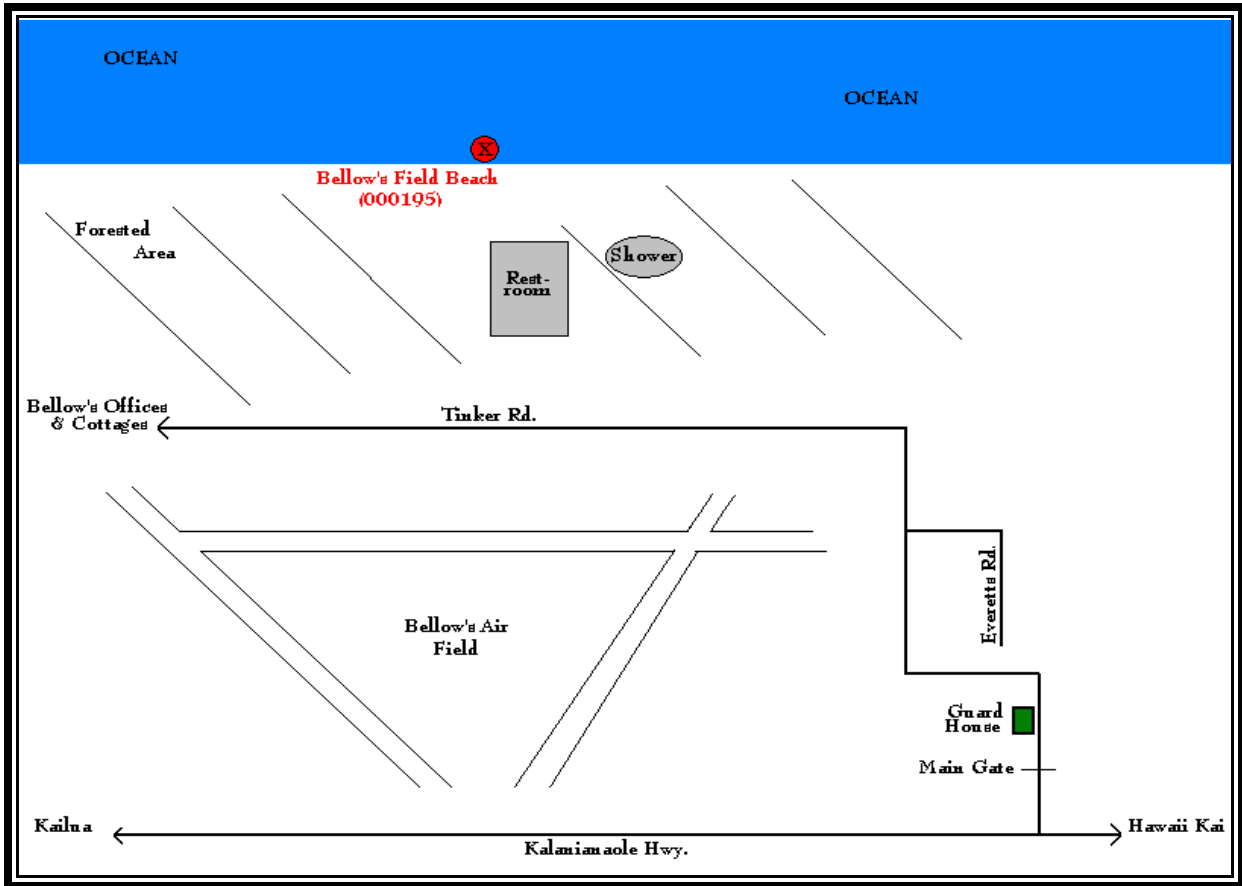
CLEAN WATER BRANCH MARINE RECREATIONAL MONITORING SITE

STORET NO: 000195
SAMPLING SITE: Bellow' Field Beach
LOCATION: Waimanalo, Oahu, Hawaii
LATITUDE: N21° 21'16.09"
LONGITUDE: W157° 42'26.01"
DATUM: NAD83



Bellow's Field Beach

© Copyright, J R Clere; used with permission



Bellow's Field Beach 000195





Bellow's Field Beach 000195

