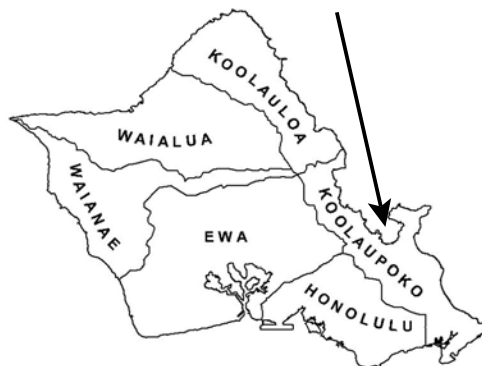
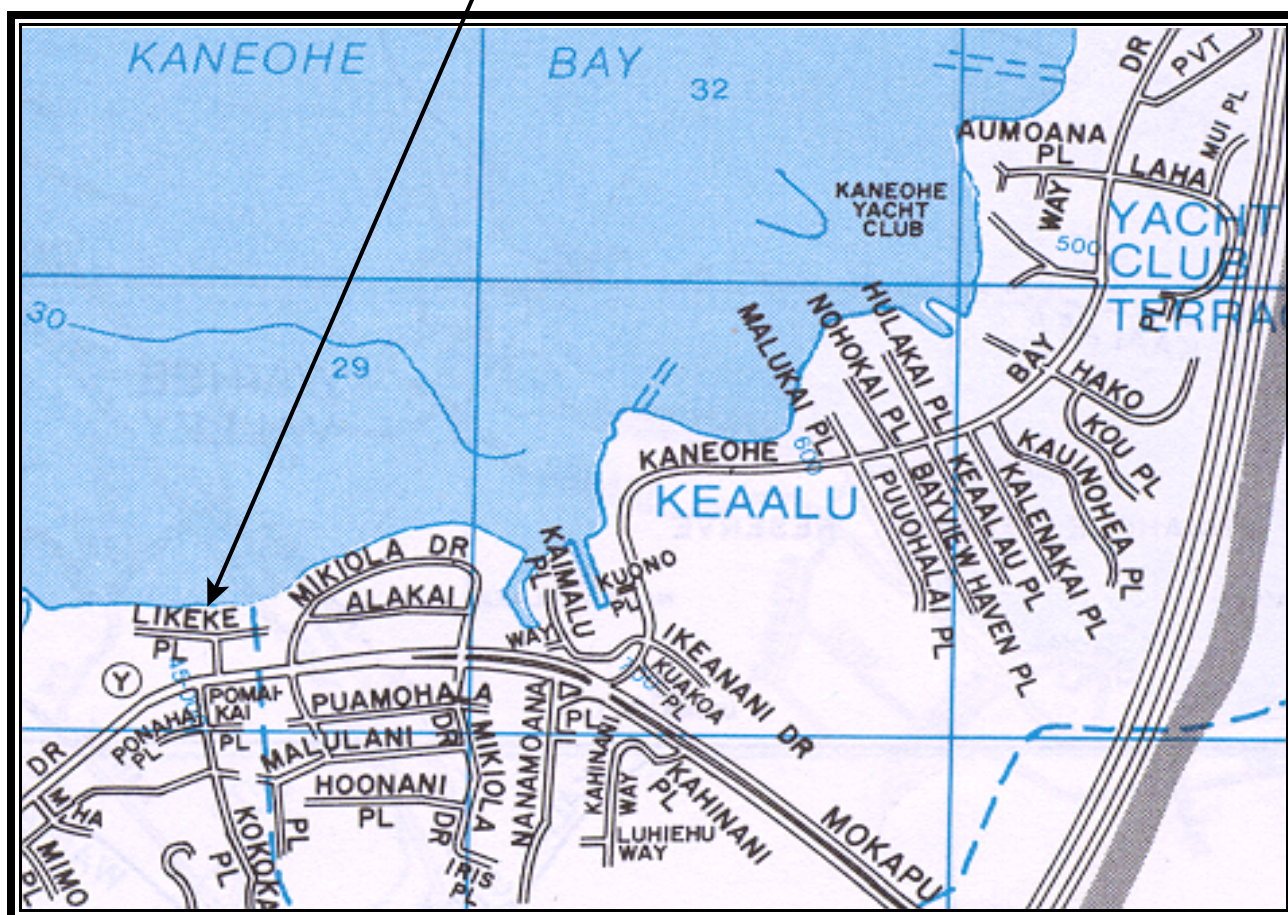


CLEAN WATER BRANCH MARINE RECREATIONAL MONITORING SITE

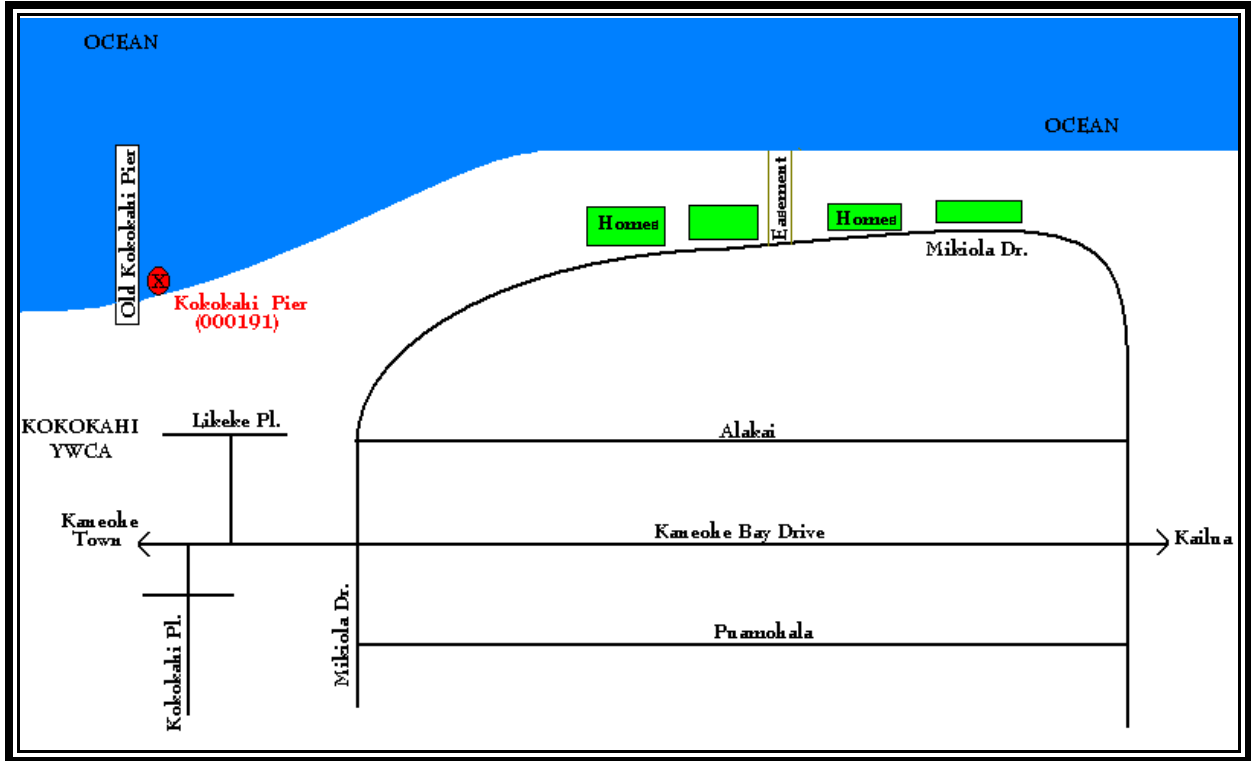
STORET NO: 000191
SAMPLING SITE: Kokokahi Pier
LOCATION: Kaneohe, Oahu, Hawaii
LATITUDE: N21° 24'42.33"
LONGITUDE: W157° 46'42.62"
DATUM: NAD83



Kokokahi Pier
(000191)



© Copyright, J R Clere; used with permission



Kokokahi Pier 000191





Kokokahi Pier 000191

