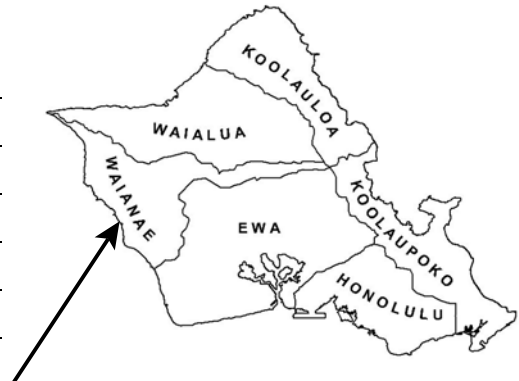
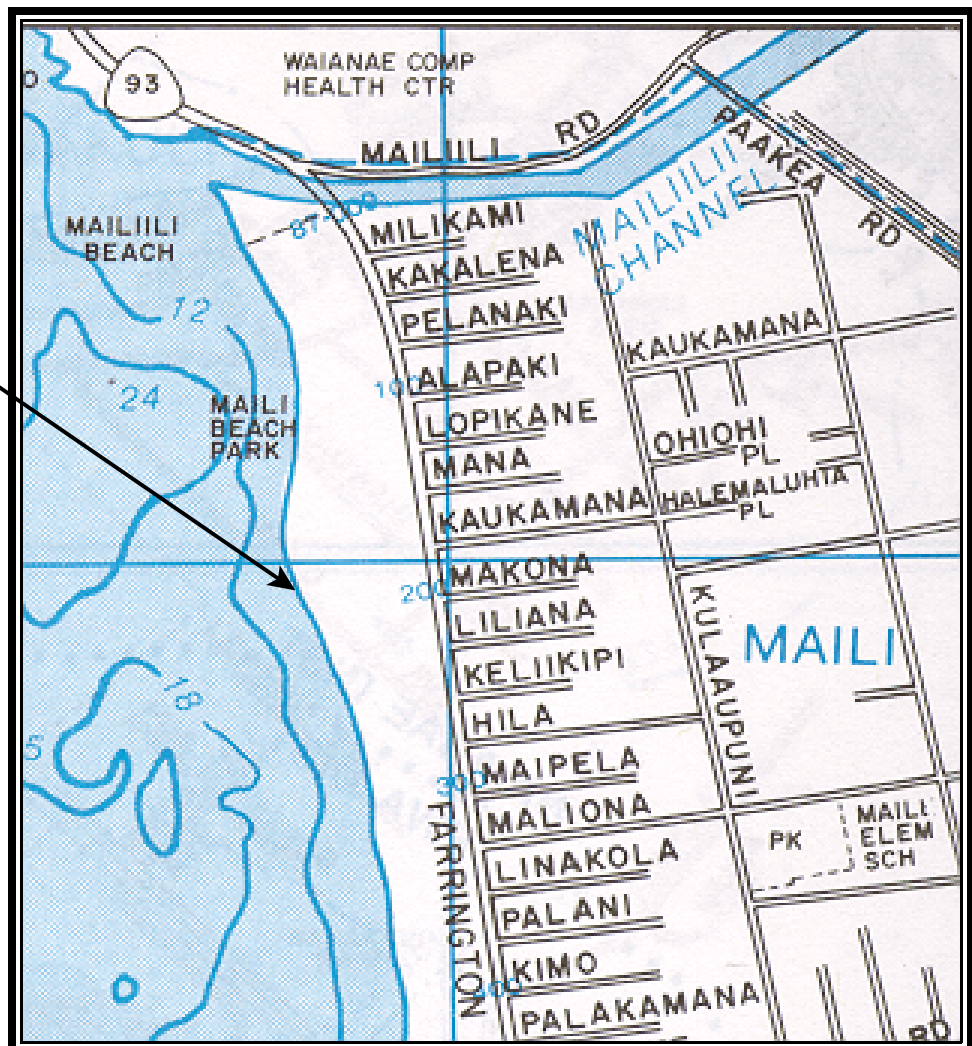


# CLEAN WATER BRANCH MARINE RECREATIONAL MONITORING SITE

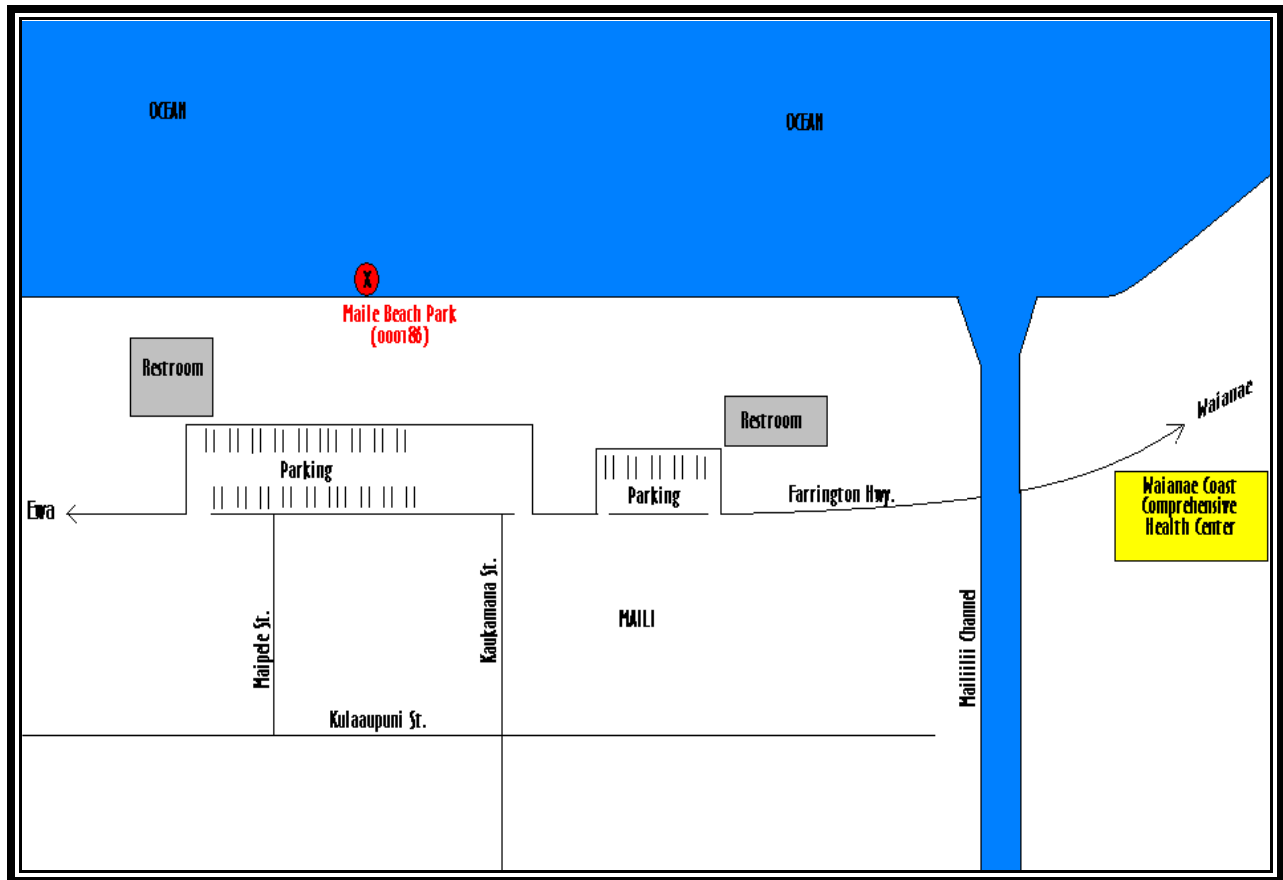
STORET NO: 000186  
SAMPLING SITE: Maili Beach Park  
LOCATION: Maili, Oahu, Hawaii  
LATITUDE: N21° 25'14.21"  
LONGITUDE: W158° 10'43.13"  
DATUM: NAD83



Maili Beach Park  
(000186)



© Copyright, J R Clere; used with permission



**Maile Beach Park 000186**





**Maile Beach Park 000186**

