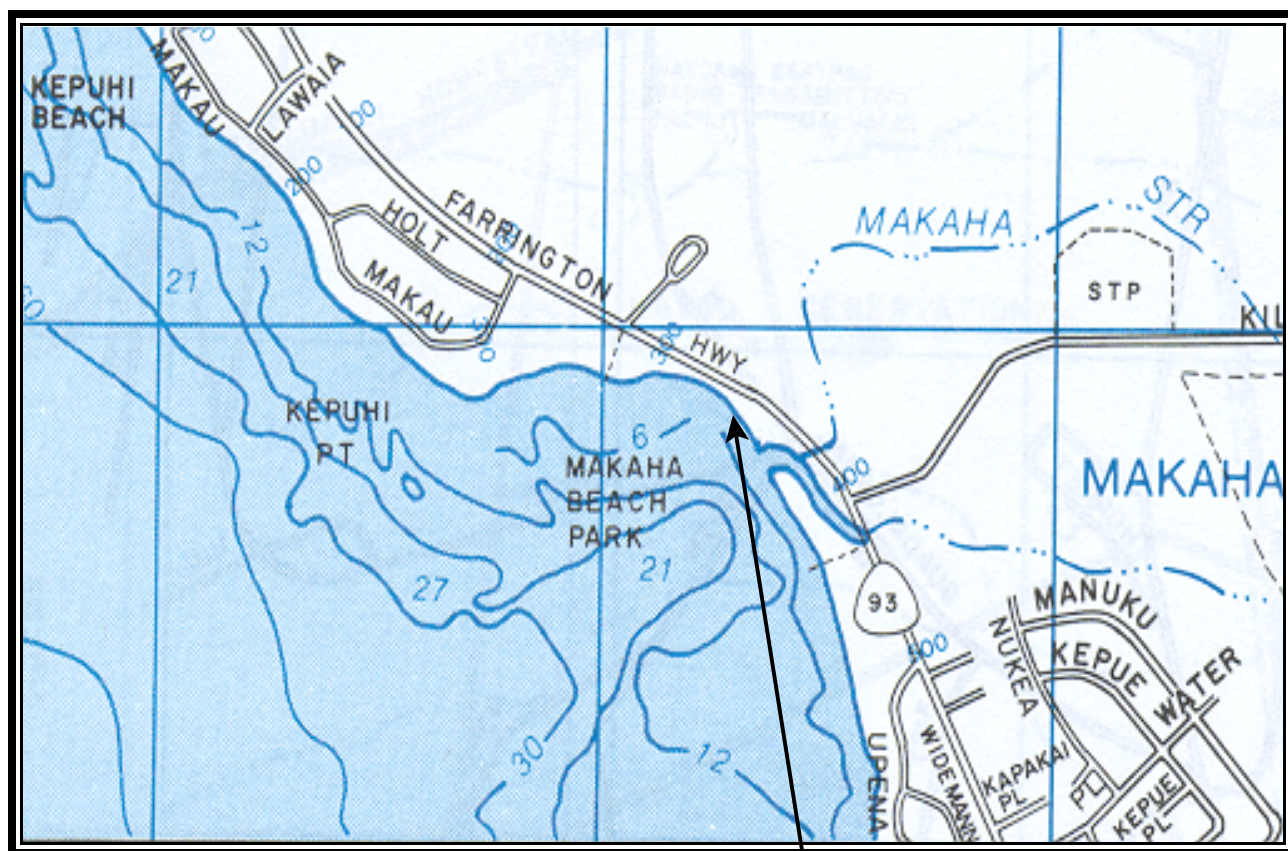
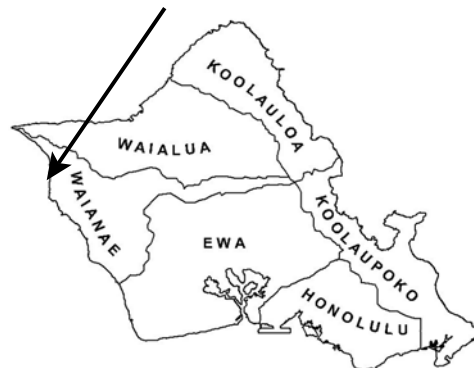


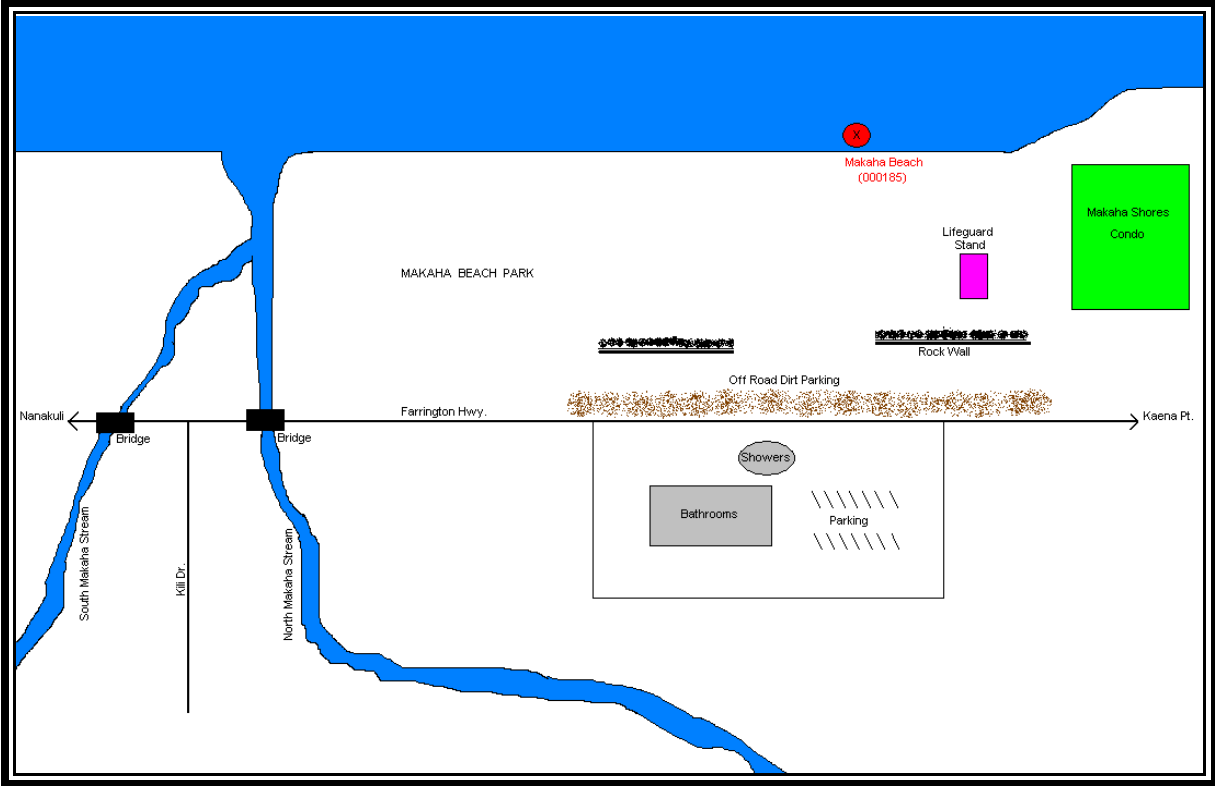
# CLEAN WATER BRANCH MARINE RECREATIONAL MONITORING SITE

STORET NO: 000185  
SAMPLING SITE: Makaha Beach  
LOCATION: Makaha, Oahu, Hawaii  
LATITUDE: N21° 28'42.01"  
LONGITUDE: W158° 13'20.89"  
DATUM: NAD83



© Copyright, J R Clere; used with permission

Makaha Beach  
(000185)



**Makaha Beach 000185**





**Makaha Beach 000185**

