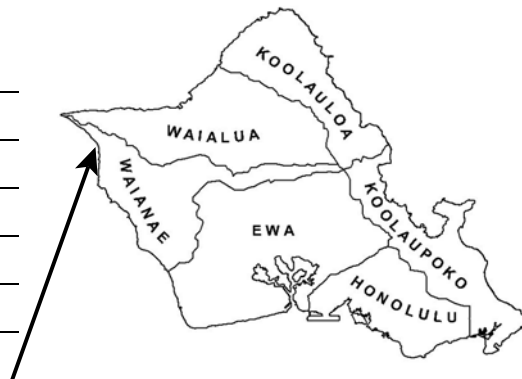
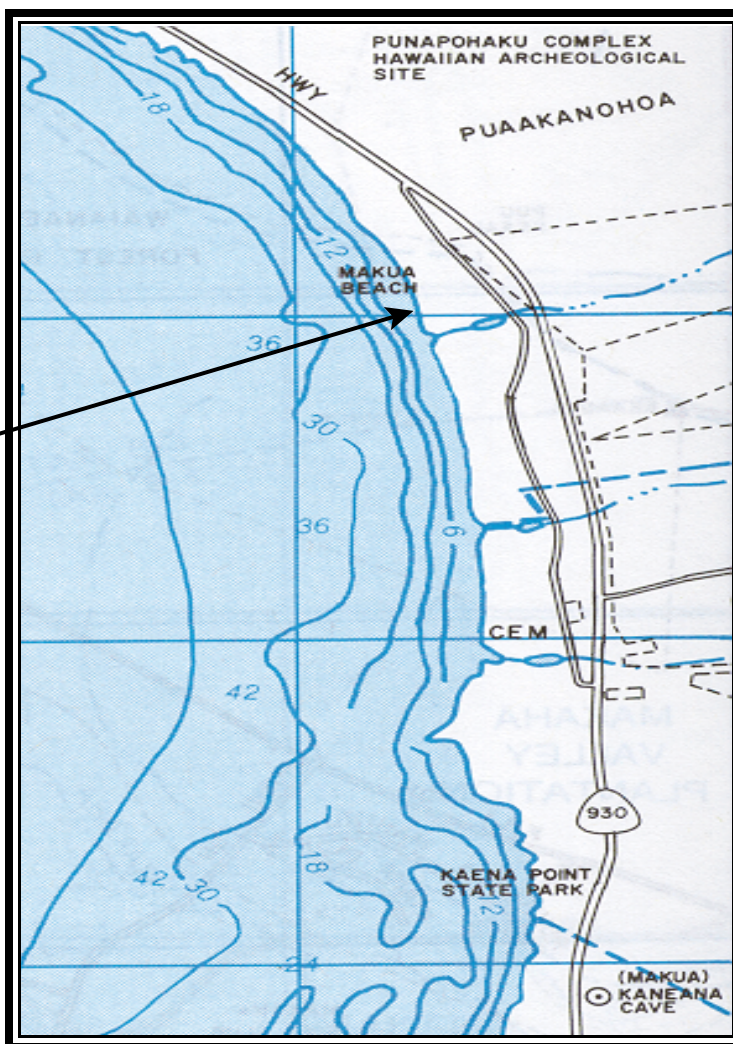


CLEAN WATER BRANCH MARINE RECREATIONAL MONITORING SITE

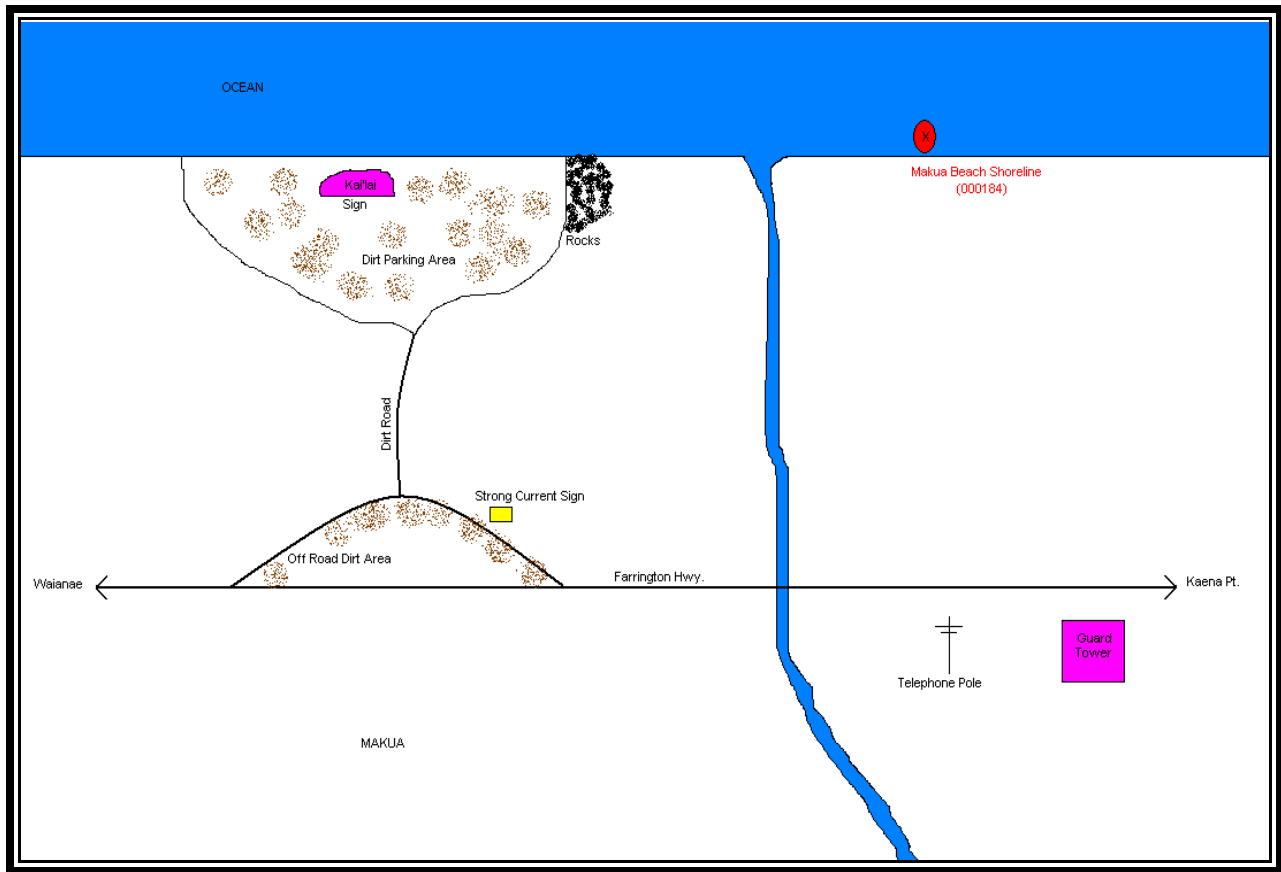
STORET NO: 000184
SAMPLING SITE: Makua Beach Shoreline
LOCATION: Waianae, Oahu, Hawaii
LATITUDE: N21° 31'35.98"
LONGITUDE: W158° 13'44.82"
DATUM: NAD83



Makua Beach Shoreline
(000184)



© Copyright, J R Clere; used with permission



Makua Beach Shoreline 000184





Makua Beach Shoreline 000184

