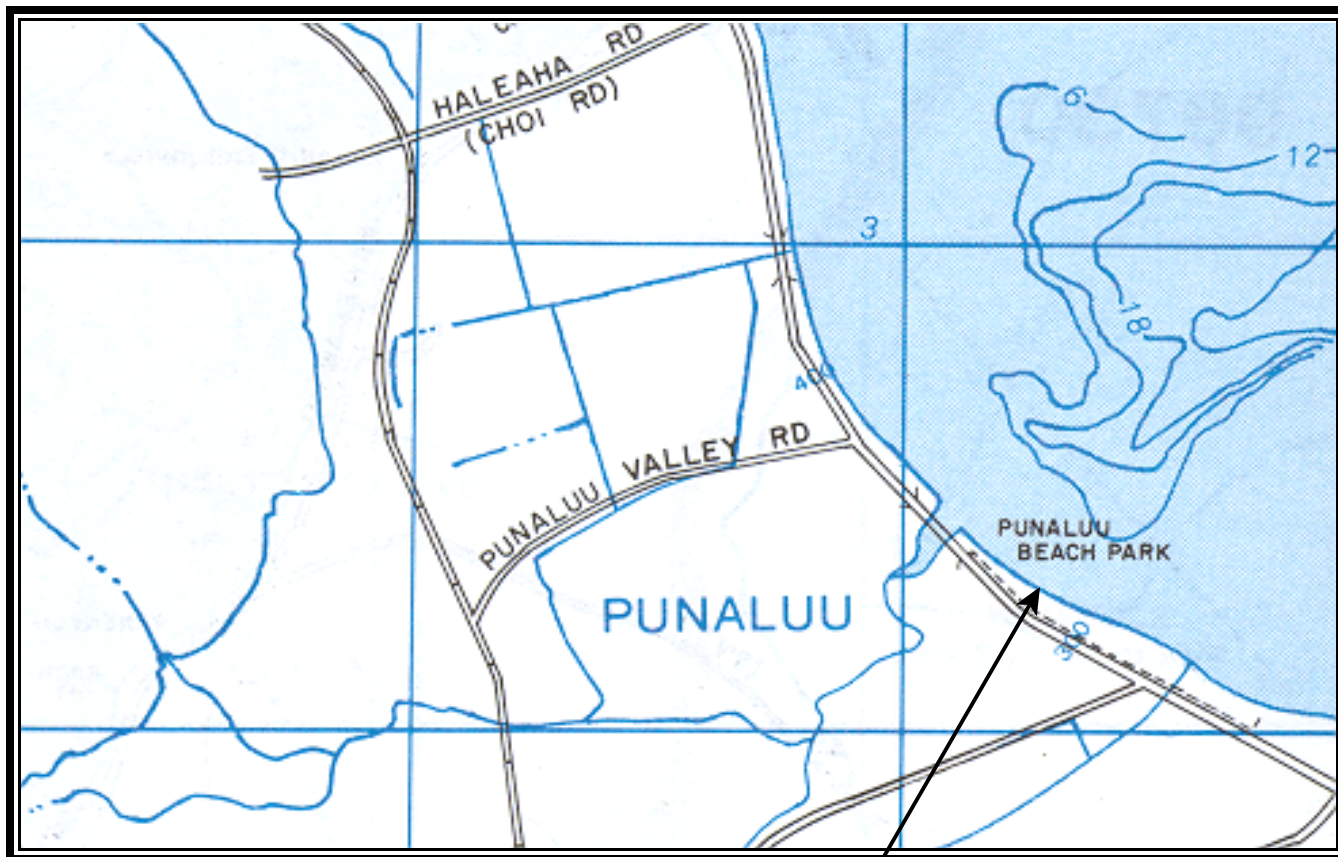
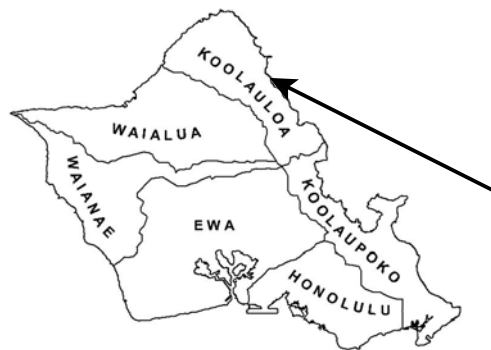


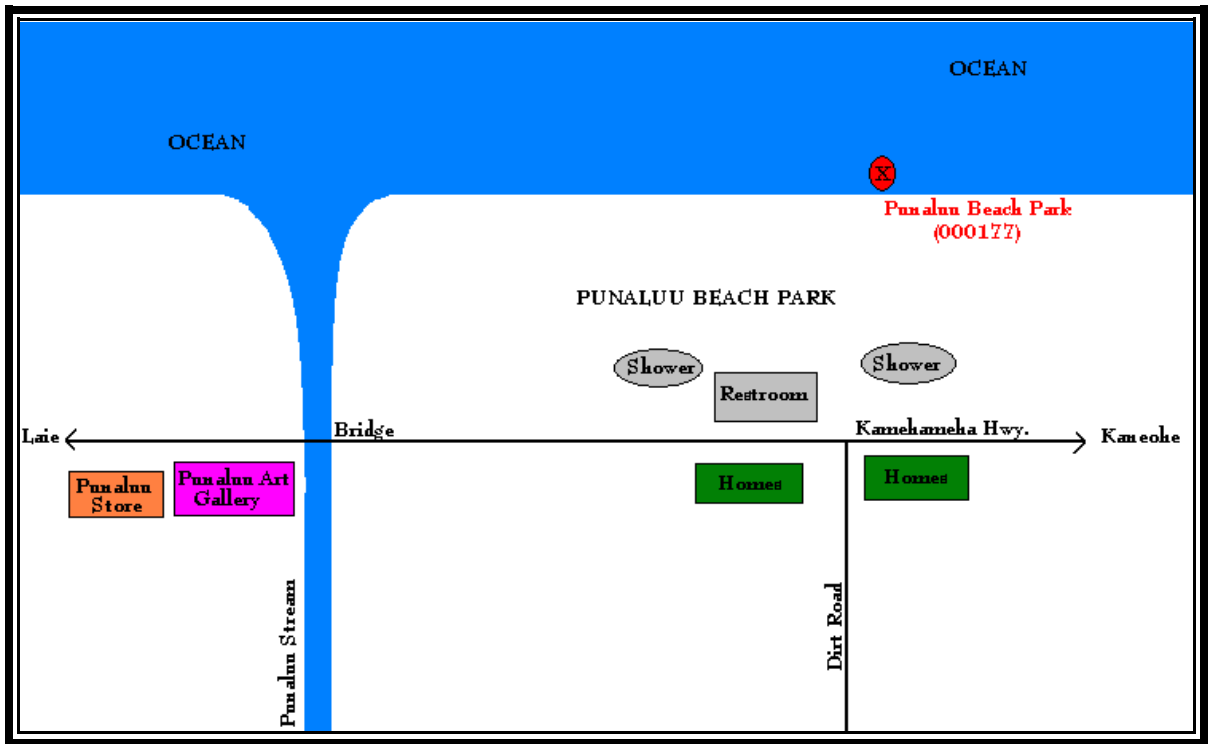
CLEAN WATER BRANCH MARINE RECREATIONAL MONITORING SITE

STORET NO: 000177
SAMPLING SITE: Punaluu Beach Park
LOCATION: Punaluu, Oahu, Hawaii
LATITUDE: N21° 34'37.31"
LONGITUDE: W157° 52'54.12"
DATUM: NAD83



© Copyright, J R Clere; used with permission

Punaluu Beach Park
(000177)



Punaluu Beach Park 000177





Punaluu Beach Park 000177

