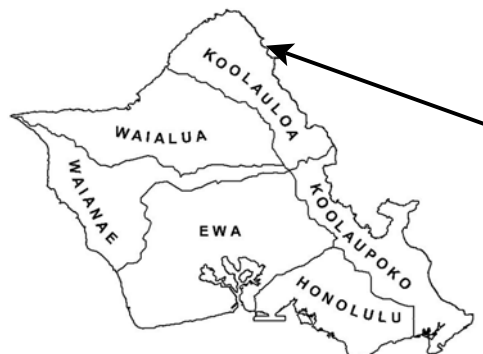
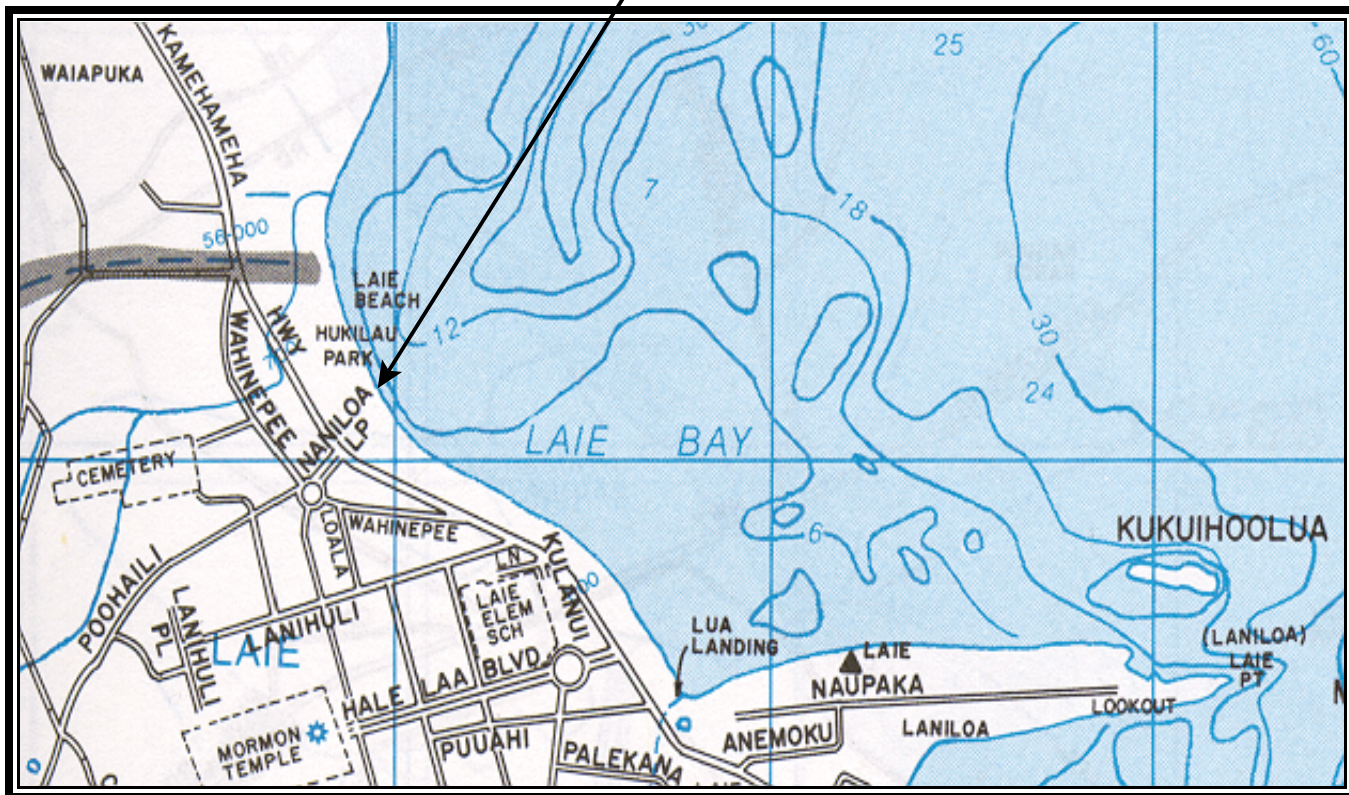


CLEAN WATER BRANCH MARINE RECREATIONAL MONITORING SITE

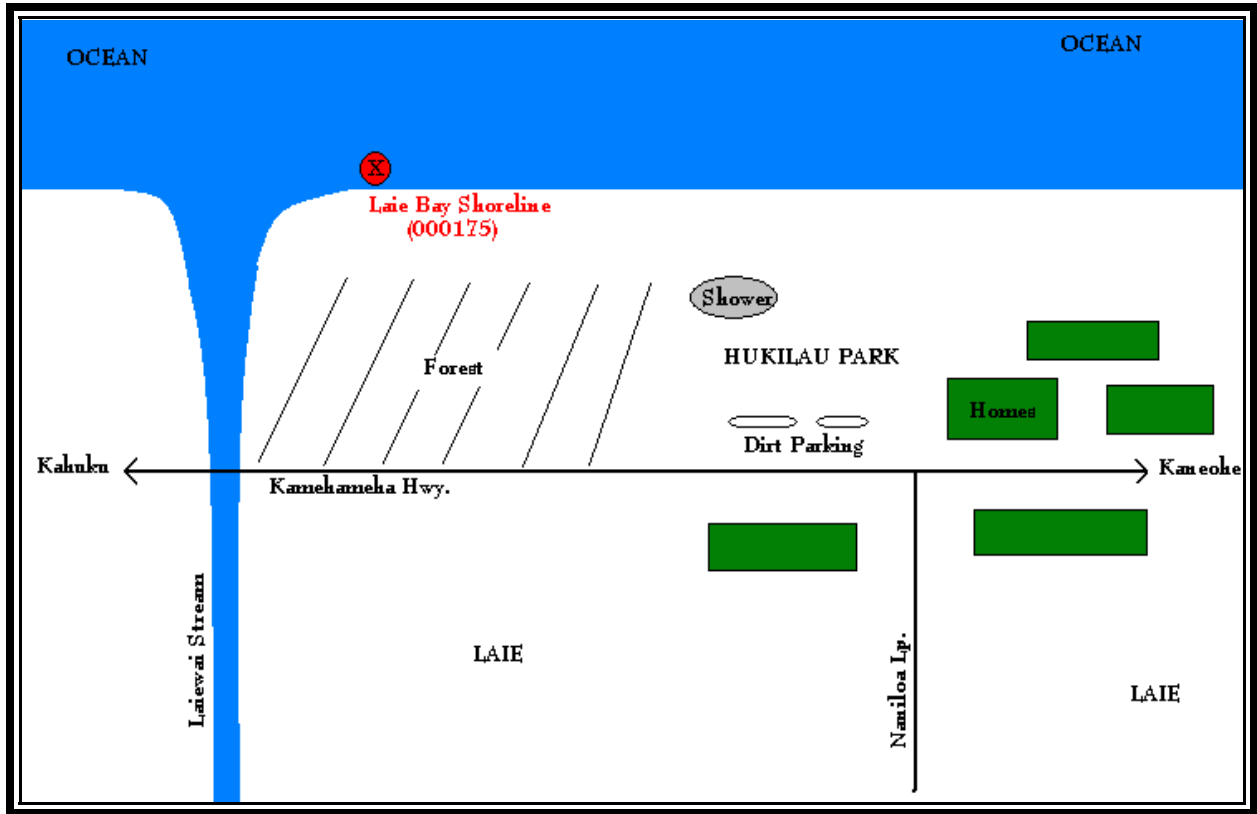
STORET NO: 000175
SAMPLING SITE: Laie Bay Shoreline
LOCATION: Laie, Oahu, Hawaii
LATITUDE: N21° 39'16.88"
LONGITUDE: W157° 55'42.61"
DATUM: NAD83



Laie Bay Shoreline
(000175)



© Copyright, J R Clere; used with permission



Laie Bay Shoreline 000175





Laie Bay Shoreline 000175

