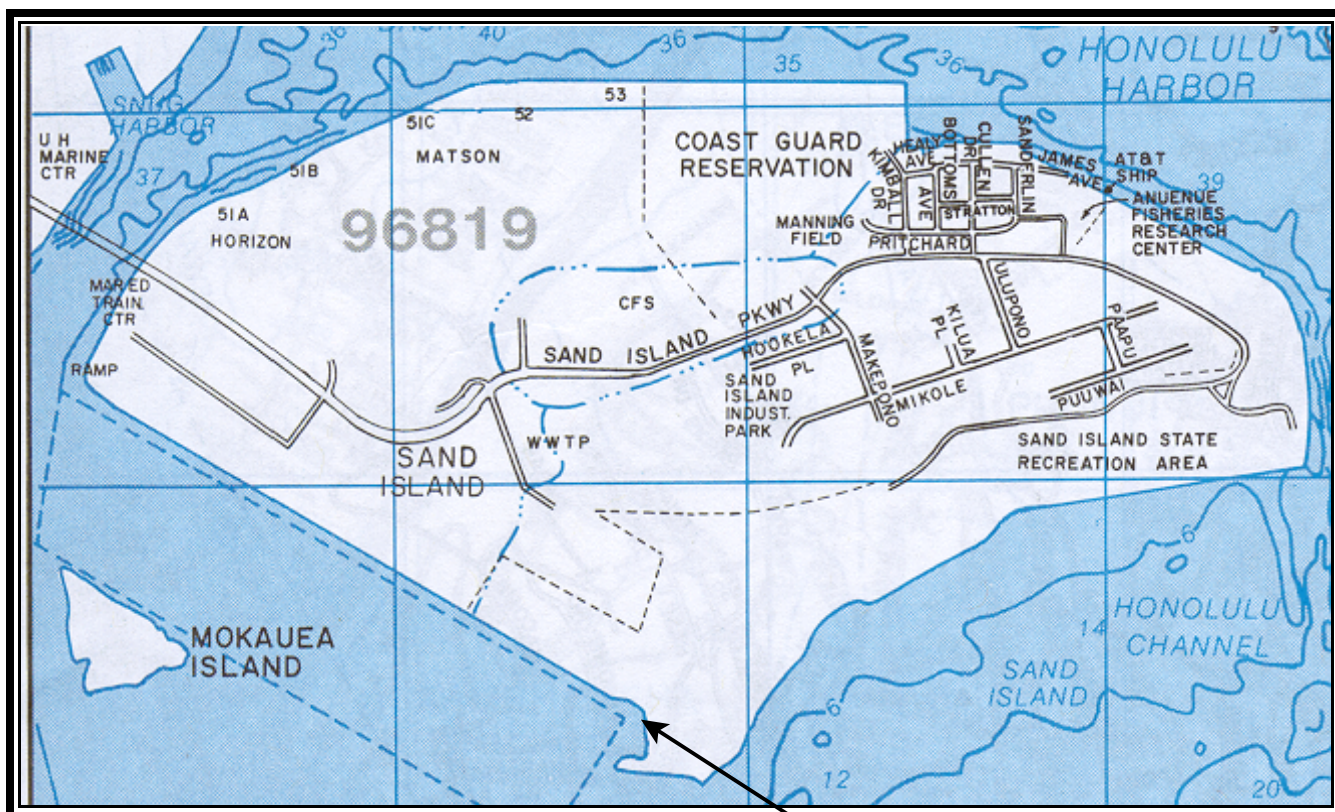
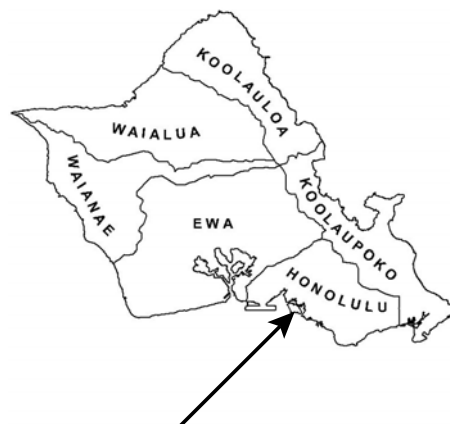


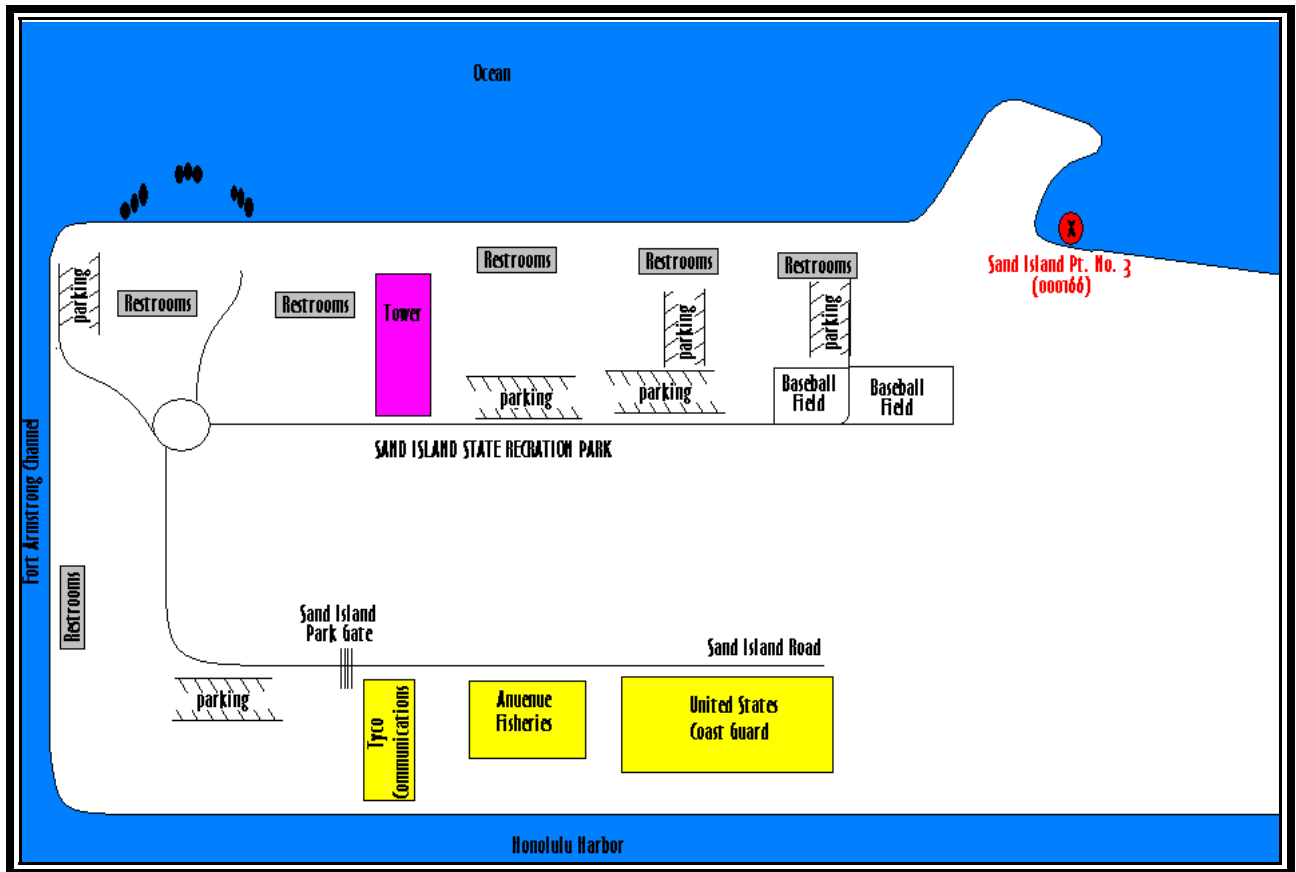
# CLEAN WATER BRANCH MARINE RECREATIONAL MONITORING SITE

**STORET NO:** 000166  
**SAMPLING SITE:** Sand Island Pt. No. 3  
**LOCATION:** Honolulu, Oahu, Hawaii  
**LATITUDE:** N21° 18'03.10"  
**LONGITUDE:** W157° 52'52.40"  
**DATUM:** NAD83



© Copyright, J R Clere; used with permission

Sand Island Pt. No. 3  
(000166)



**Sand Island Pt. No. 3 000166**







**Sand Island Pt. No. 3 000166**

