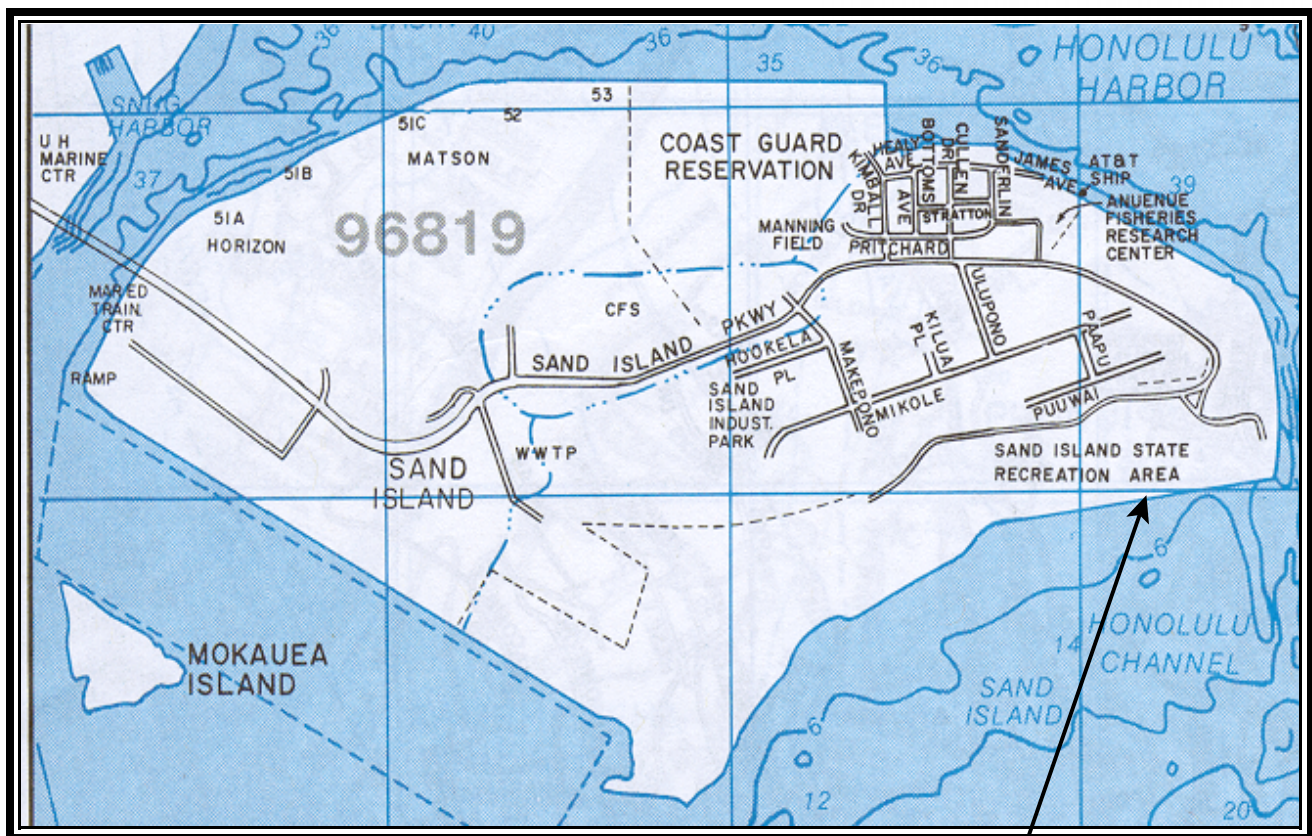
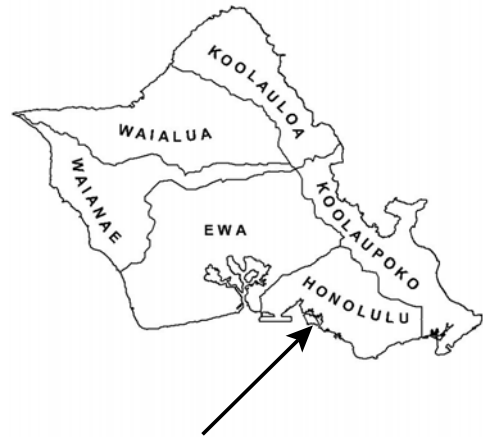


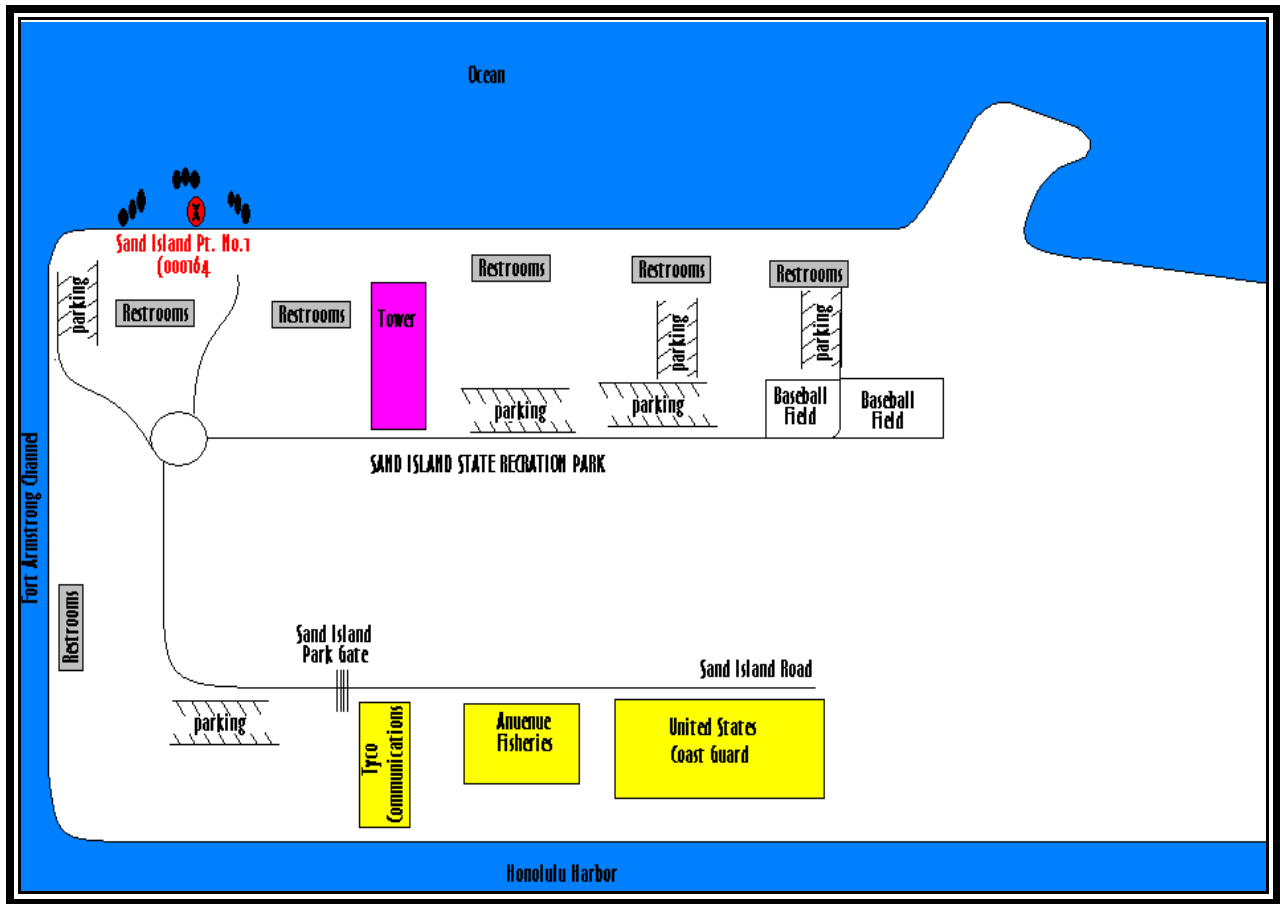
CLEAN WATER BRANCH MARINE RECREATIONAL MONITORING SITE

STORET NO: 000164
SAMPLING SITE: Sand Island Pt. No.1
LOCATION: Honolulu, Oahu, Hawaii
LATITUDE: N21° 17'55.69"
LONGITUDE: W157° 52'15.27"
DATUM: NAD83



© Copyright, J R Clere; used with permission

Sand Island Pt. No.1
(000164)



Sand Island Pt. No. 1 000164





Sand Island Pt. No. 1 000164

