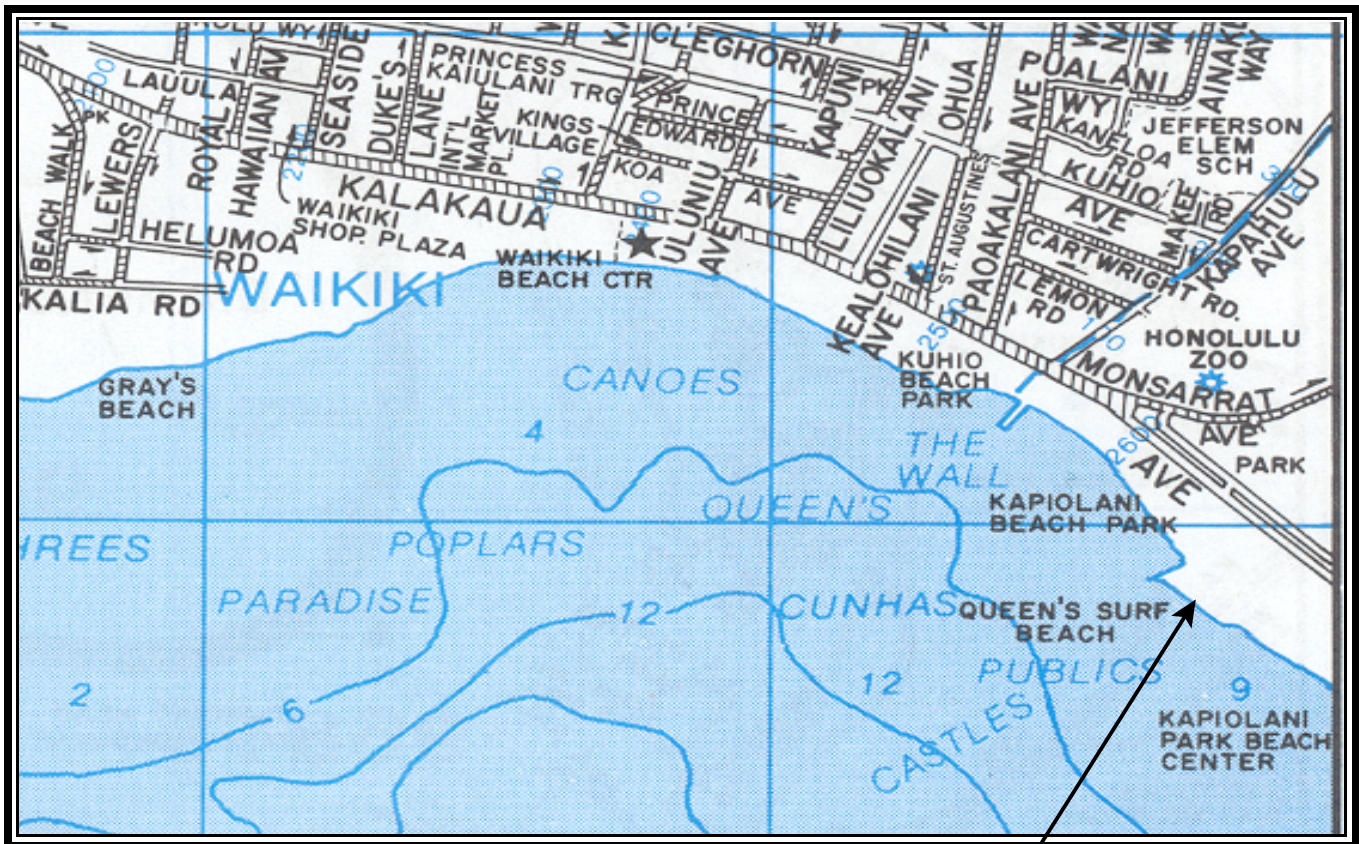
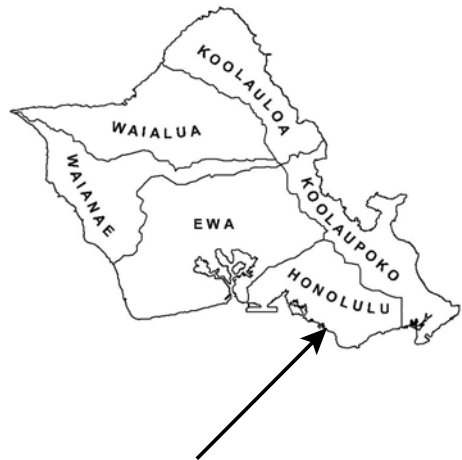


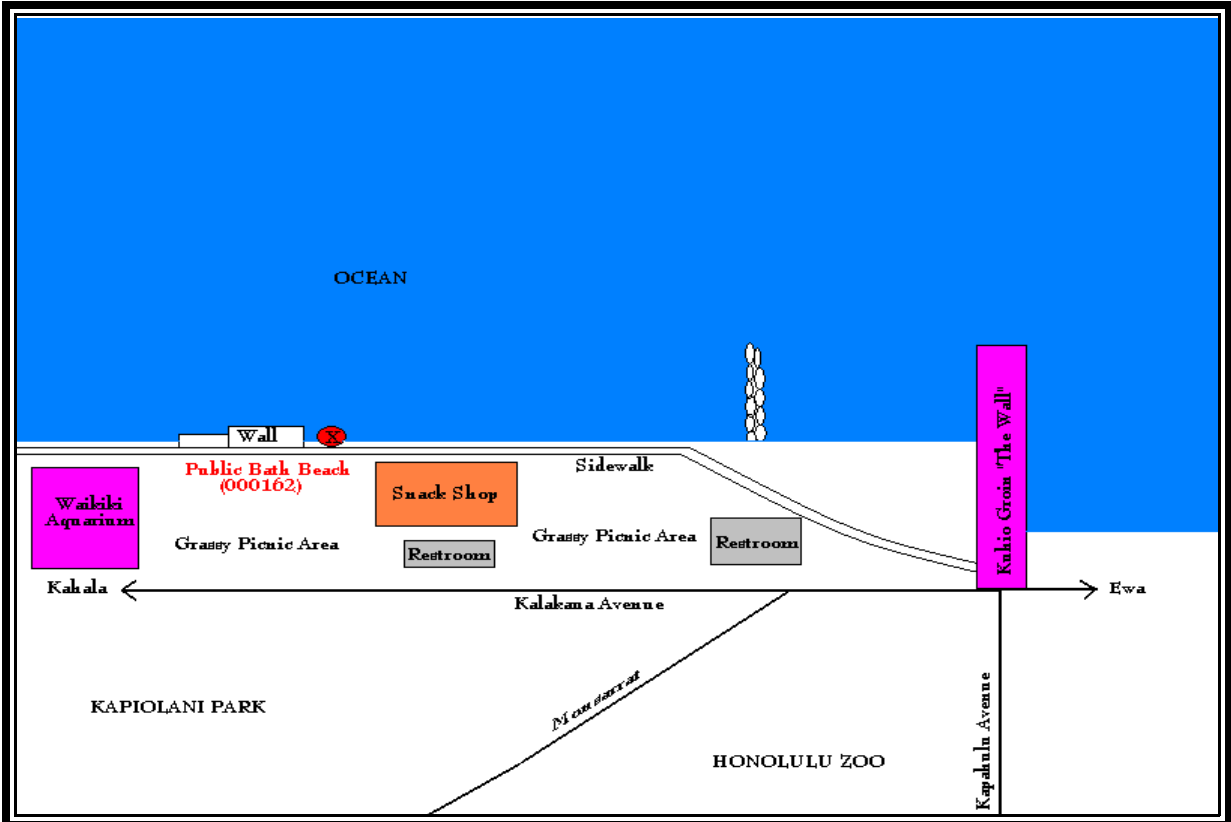
# CLEAN WATER BRANCH MARINE RECREATIONAL MONITORING SITE

**STORET NO:** 000162  
**SAMPLING SITE:** Public Bath Beach  
**LOCATION:** Waikiki, Oahu, Hawaii  
**LATITUDE:** N21° 16'03.41"  
**LONGITUDE:** W157° 49'21.51"  
**DATUM:** NAD83



© Copyright, J R Clere; used with permission

Public Bath Beach  
(000162)



**Public Bath Beach 000162**





**Public Bath Beach 000162**

