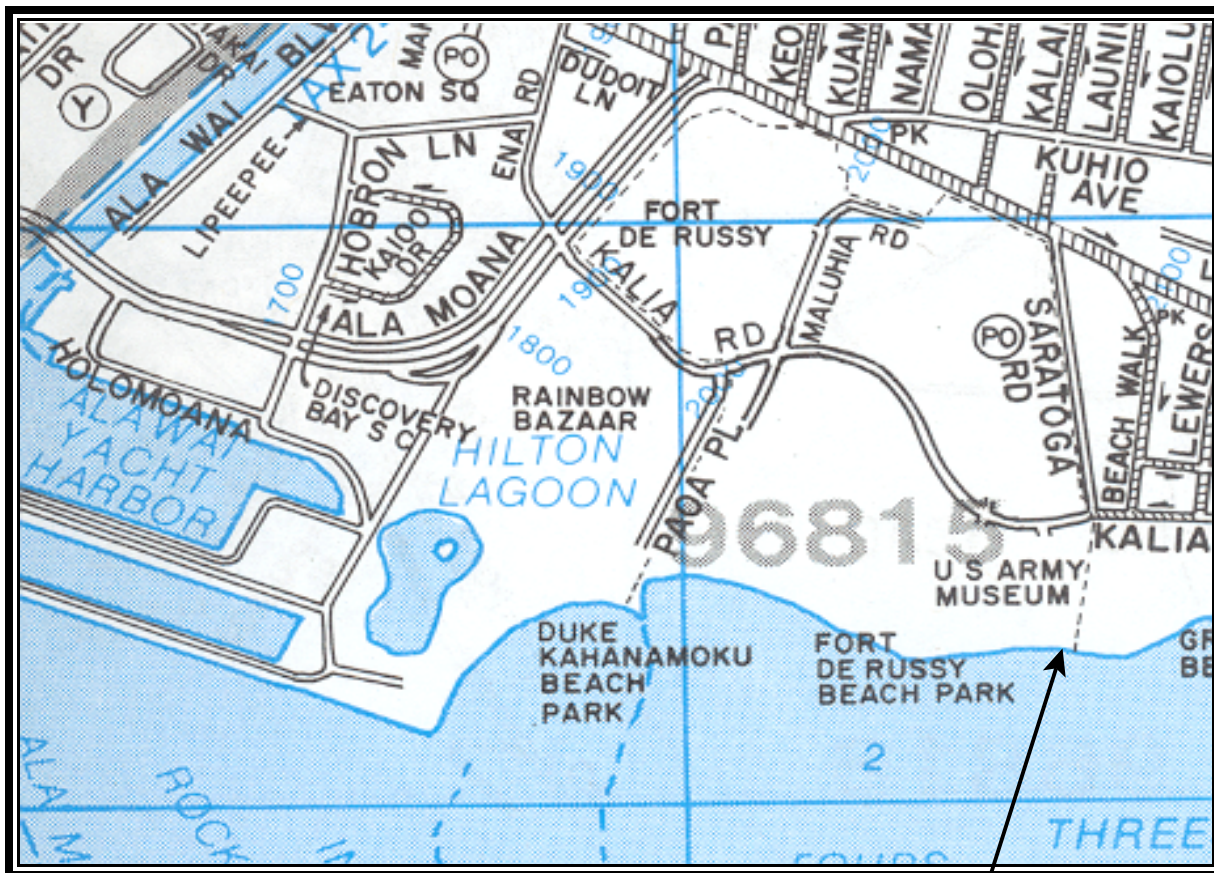
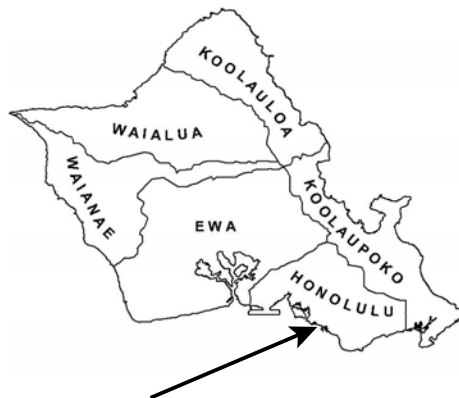


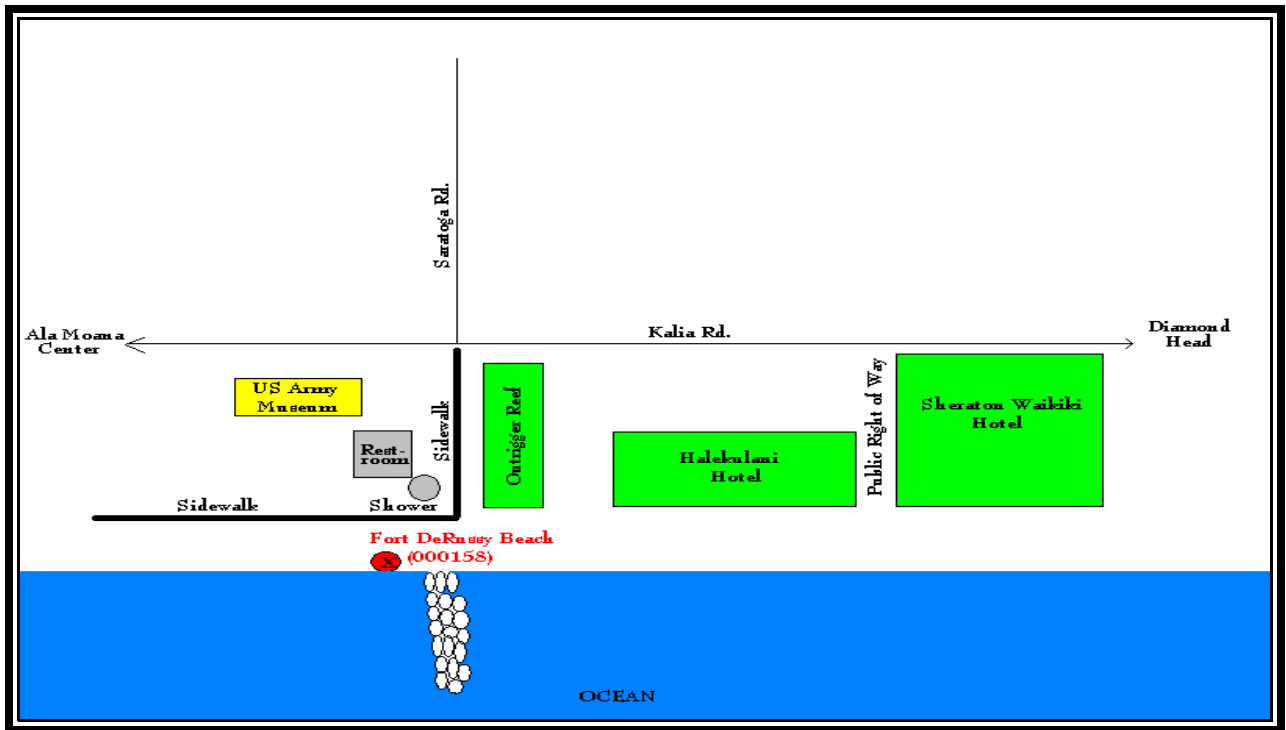
CLEAN WATER BRANCH MARINE RECREATIONAL MONITORING SITE

STORET NO: 000158
SAMPLING SITE: Fort DeRussy Beach
LOCATION: Waikiki, Oahu, Hawaii
LATITUDE: N21° 16'40.60"
LONGITUDE: W157° 50'02.07"
DATUM: NAD83



© Copyright, J R Clere; used with permission

Fort DeRussy Beach
(000158)



Fort DeRussy Beach 000158





Fort DeRussy Beach 000158

