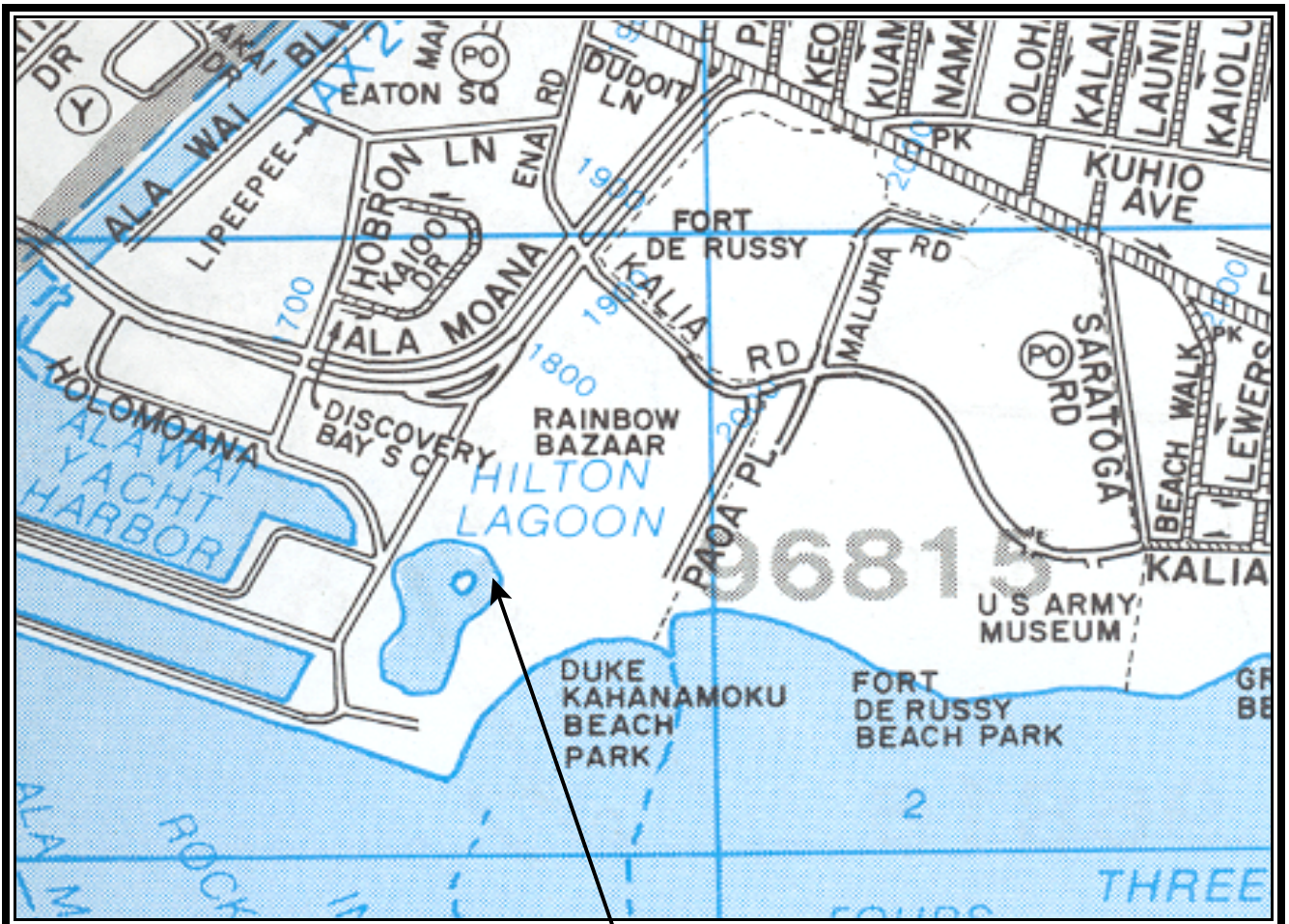
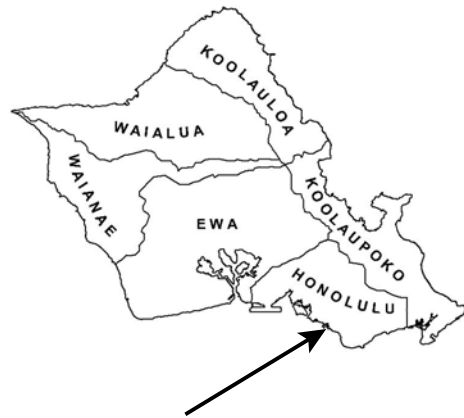


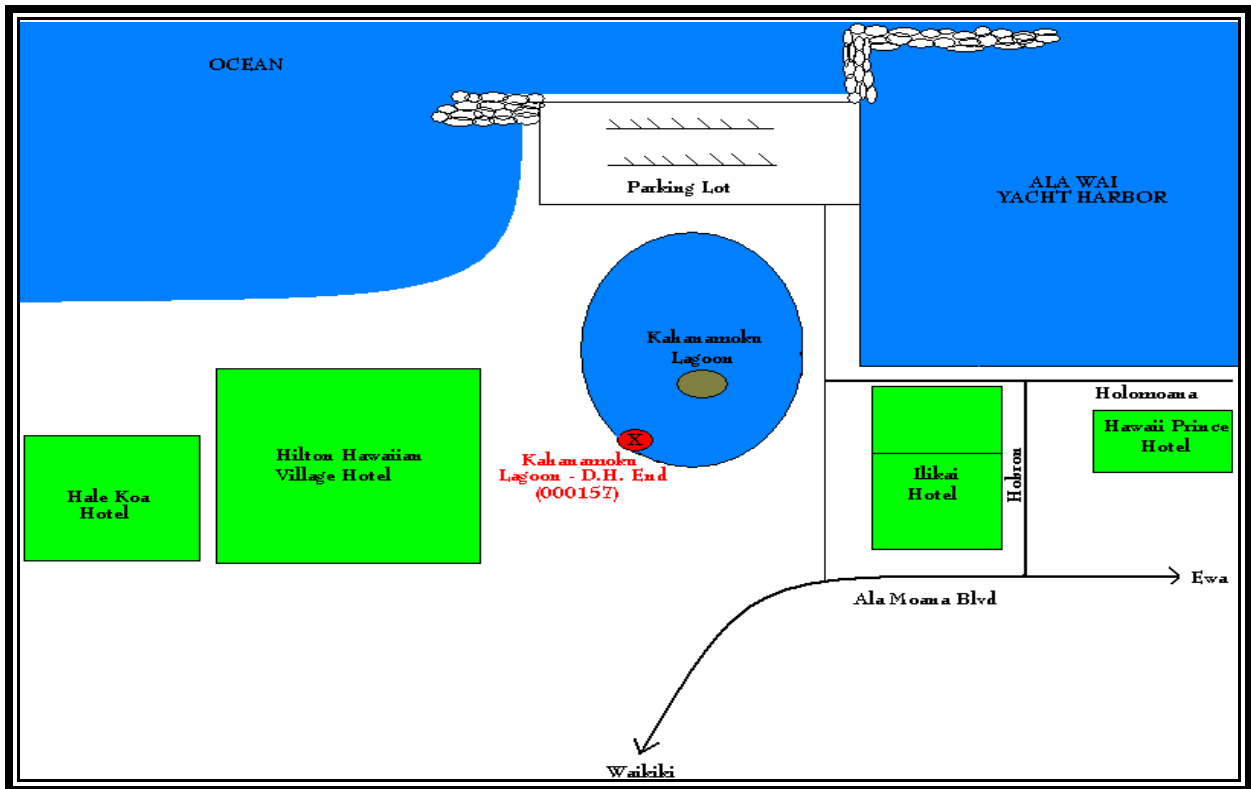
CLEAN WATER BRANCH MARINE RECREATIONAL MONITORING SITE

STORET NO: 000157
SAMPLING SITE: Kahanamoku Lagoon - DH
LOCATION: Honolulu, Oahu, Hawaii
LATITUDE: N21° 16'59.74"
LONGITUDE: W157° 50'22.19"
DATUM: NAD83



© Copyright, J R Clere; used with permission

**Kahanamoku Lagoon - DH
(000157)**



Kahanamoku Lagoon - DH End 000157





Kahanamoku Lagoon - DH End 000157

