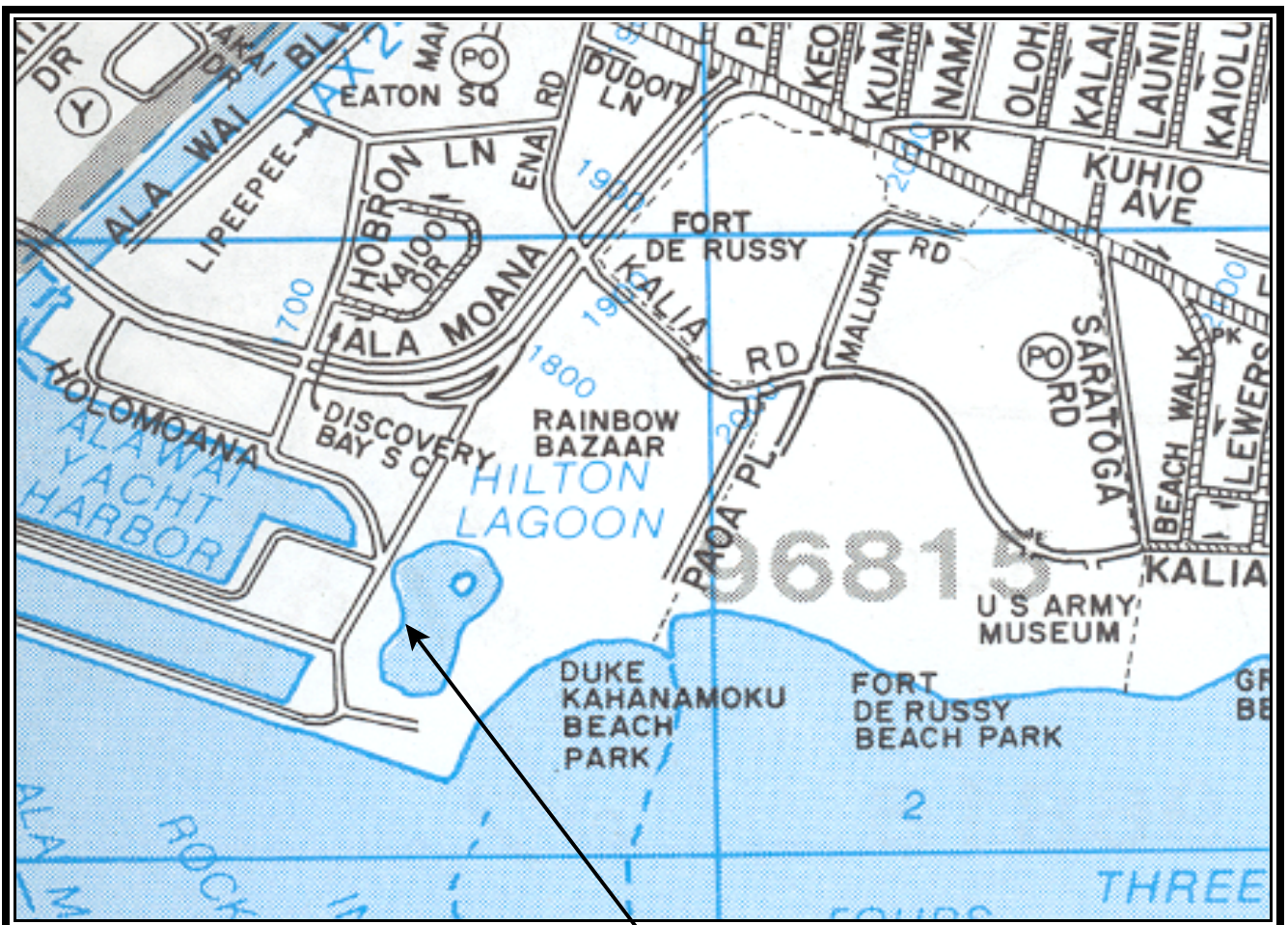
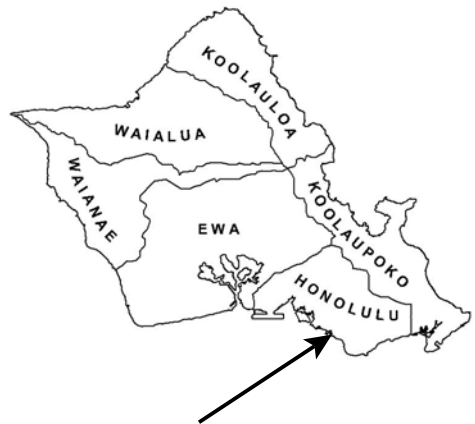


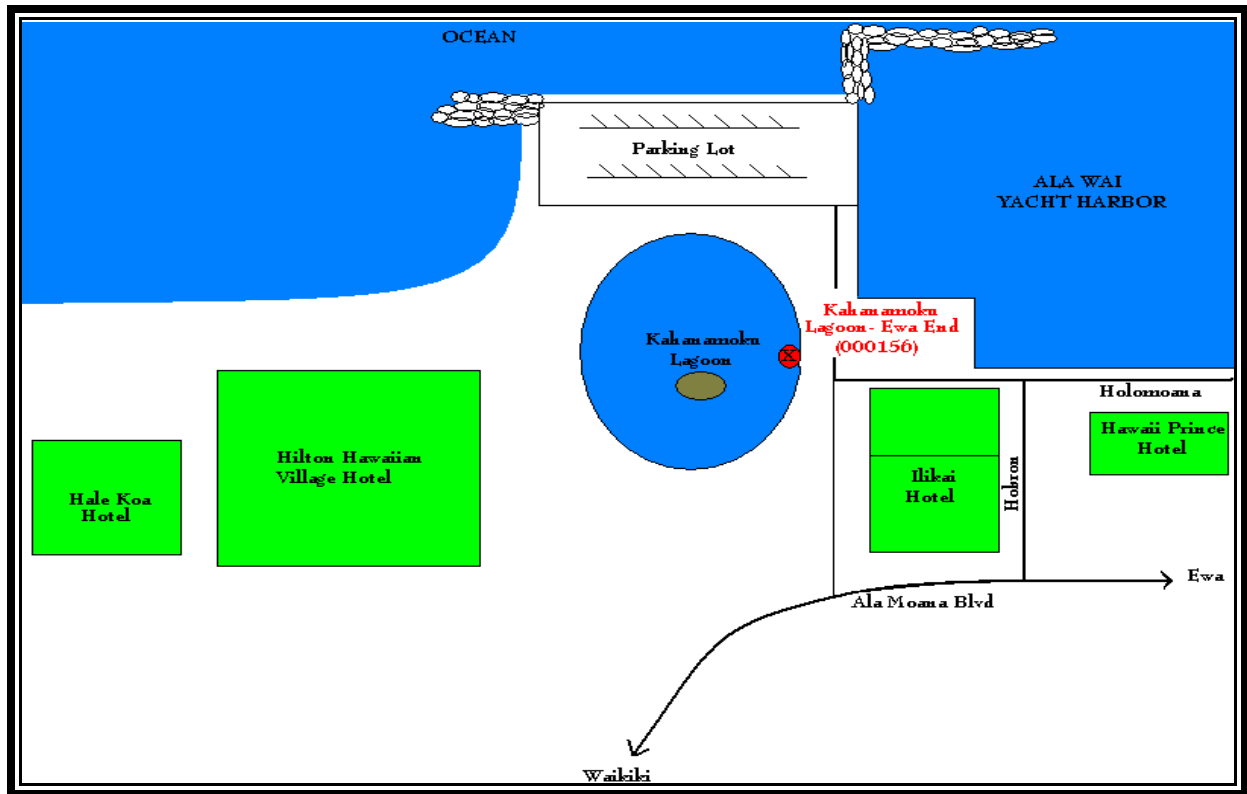
CLEAN WATER BRANCH MARINE RECREATIONAL MONITORING SITE

STORET NO: 000156
SAMPLING SITE: Kahanamoku Lagoon - Ewa
LOCATION: Honolulu, Oahu, Hawaii
LATITUDE: N21° 16'54.55"
LONGITUDE: W157° 50'22.32"
DATUM: NAD83



© Copyright, J R Clere; used with permission

Kahanamoku Lagoon - Ewa
(000156)



Kahanamoku Lagoon - Ewa End 000156





Kahanamoku Lagoon - Ewa End 000156

