

CLEAN WATER BRANCH SAMPLING STATION INFORMATION

STORET NO.: 000705

LOCATION: POLO BEACH

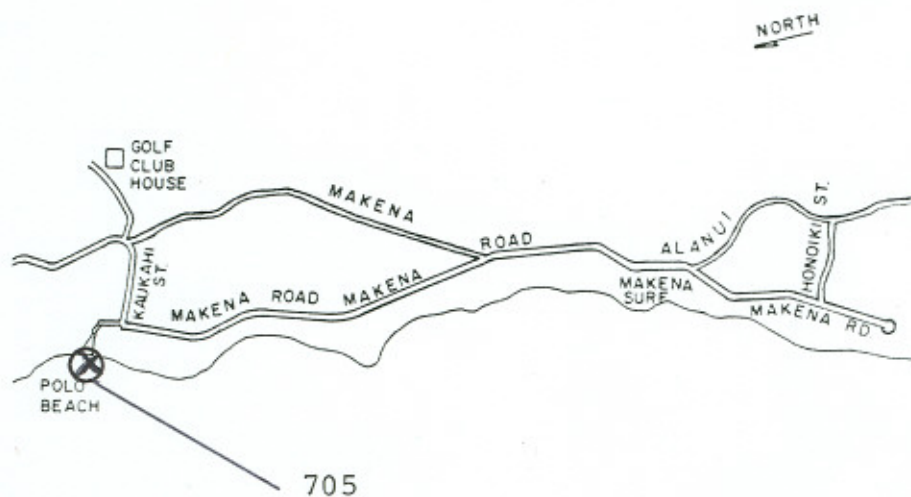
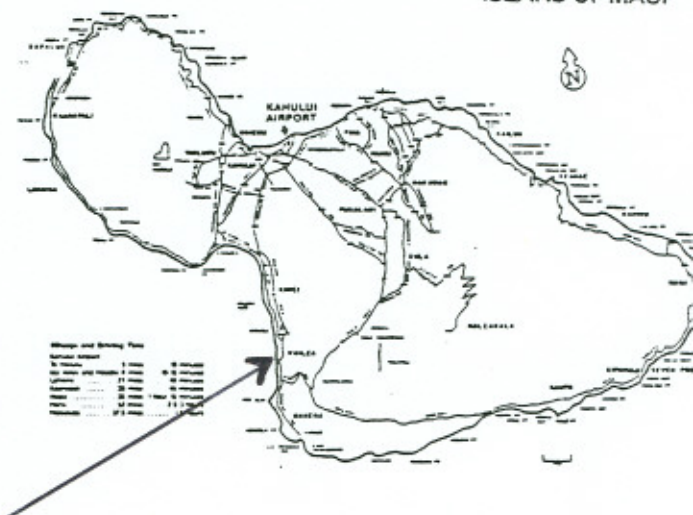
LATITUDE: 20° 40' 35.6"

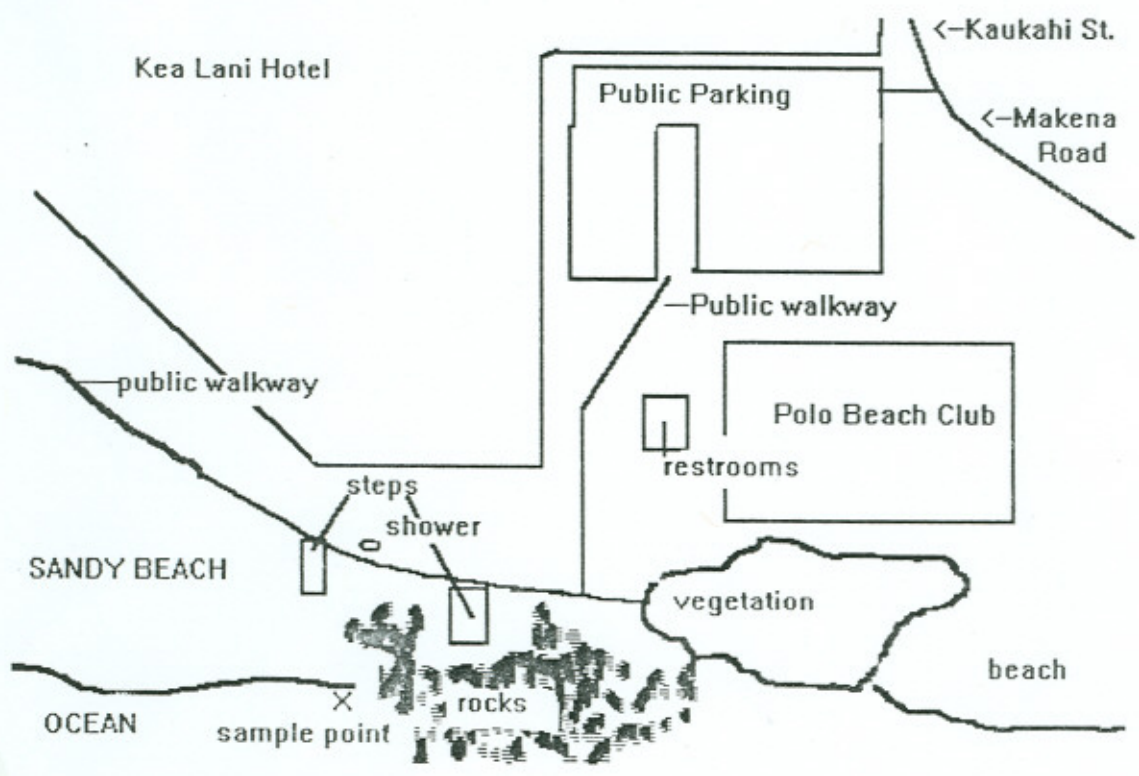
LONGITUDE: 156° 26' 37.0"

DATE: MAY 8, 1996

NOTES: RECREATIONAL USE.
SAMPLE POINT FRONT
OF STEPS BY ROCKS
(SOUTH END OF SANDY
BEACH)

ISLAND OF MAUI





POLO BEACH

705

