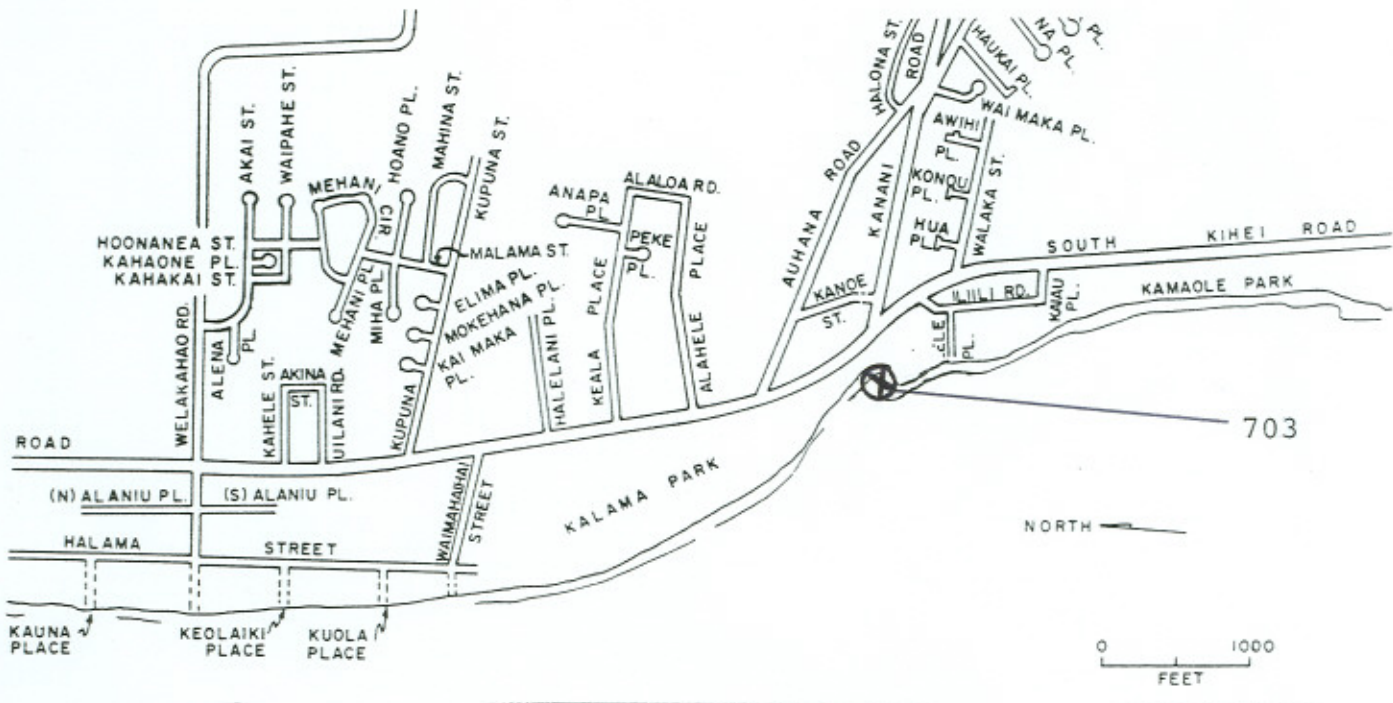
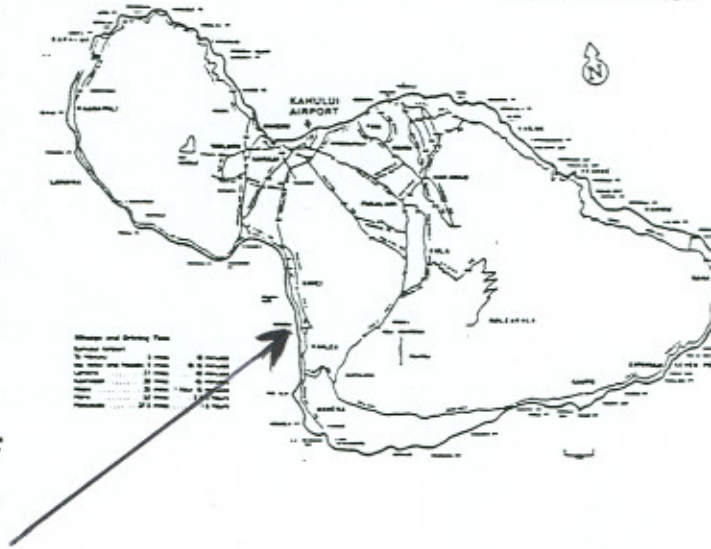
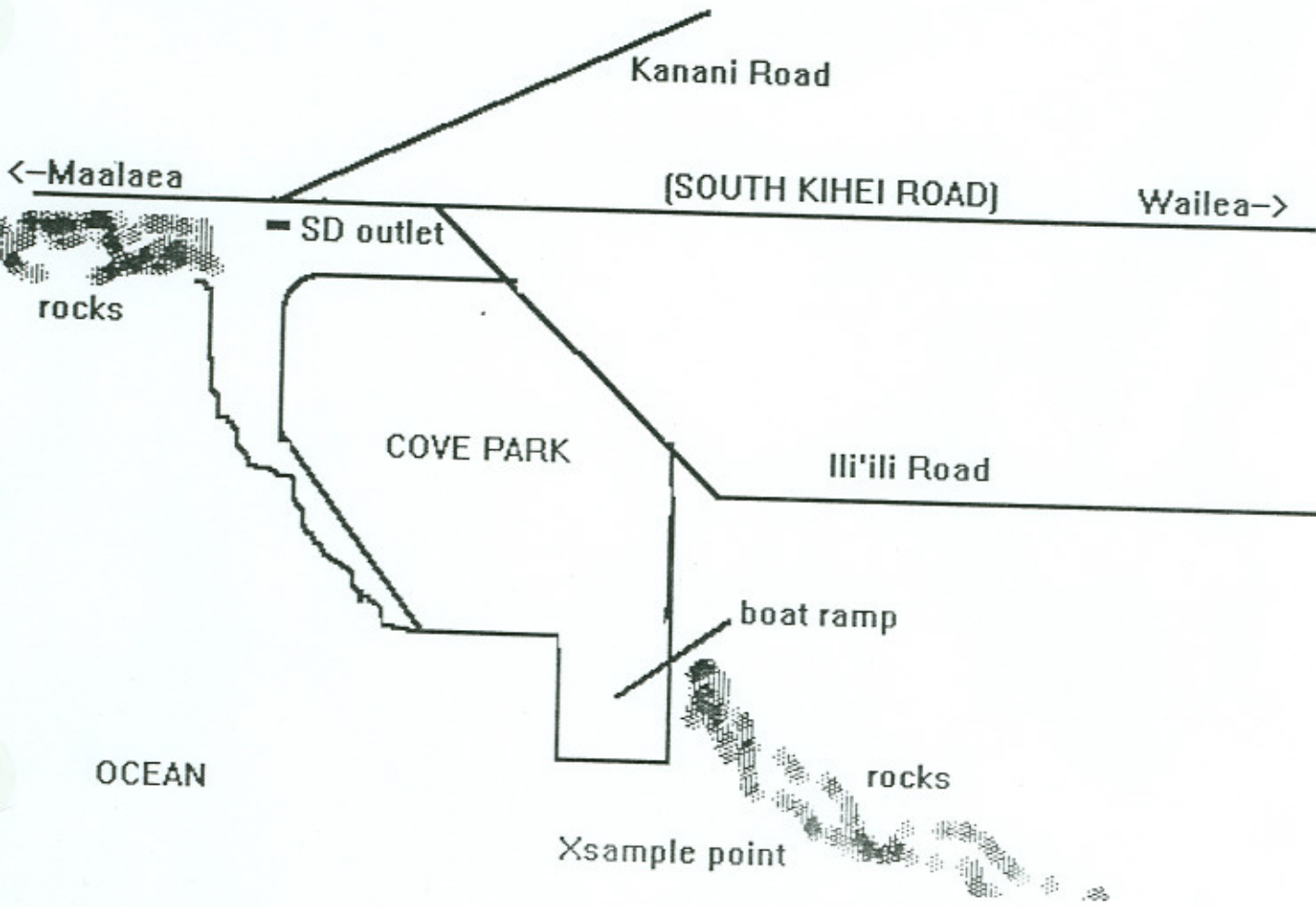


# CLEAN WATER BRANCH SAMPLING STATION INFORMATION

STORET NO.: 000703  
 LOCATION: COVE PARK  
 LATITUDE: 20° 43' 39.1"  
 LONGITUDE: 156° 26' 59.6"  
 DATE: MAY 8, 1996  
 NOTES: RECREATIONAL USE.  
SAMPLE POINT SOUTH  
CORNER OF BOAT RAMP.

ISLAND OF MAUI





COVE PARK

703

