

CLEAN WATER BRANCH SAMPLING STATION INFORMATION

STORET NO.: 000661

LOCATION: MAKENA (BIG BEACH)

LATITUDE: 20° 37' 49.8"

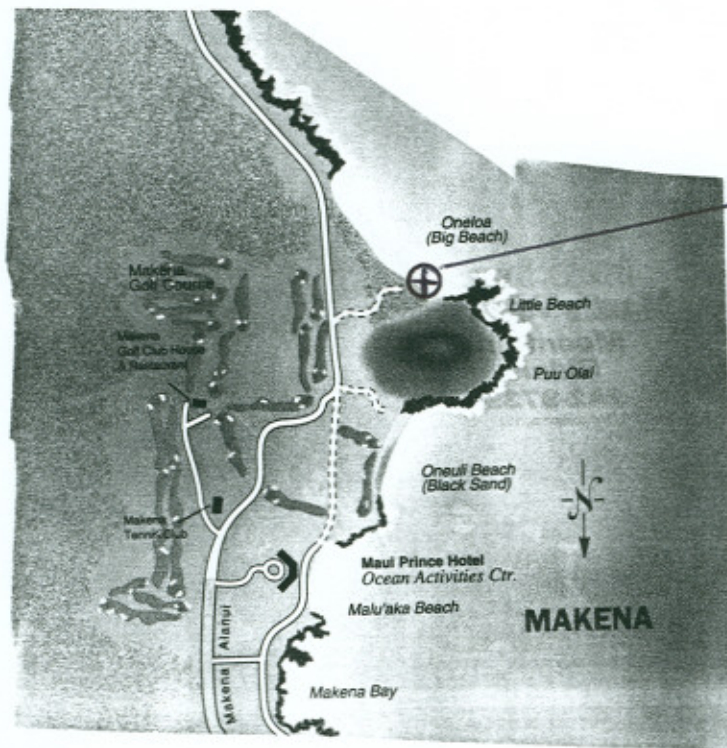
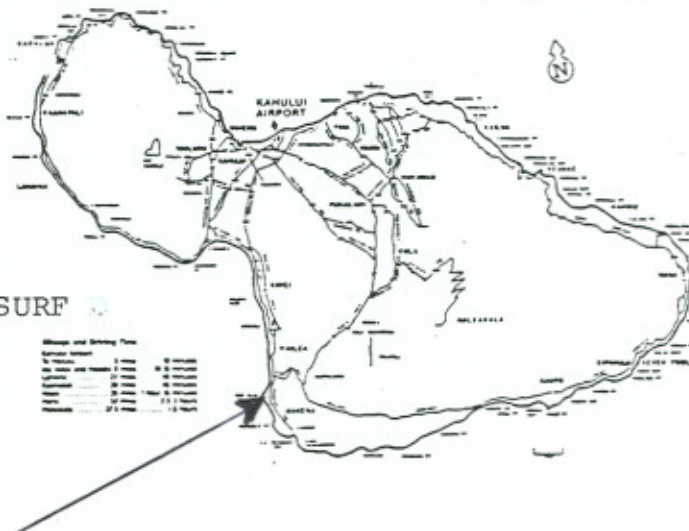
LONGITUDE: 156° 26' 45.3"

DATE: MAY 9, 1996

NOTES: CAUTION! DANGEROUS SURF

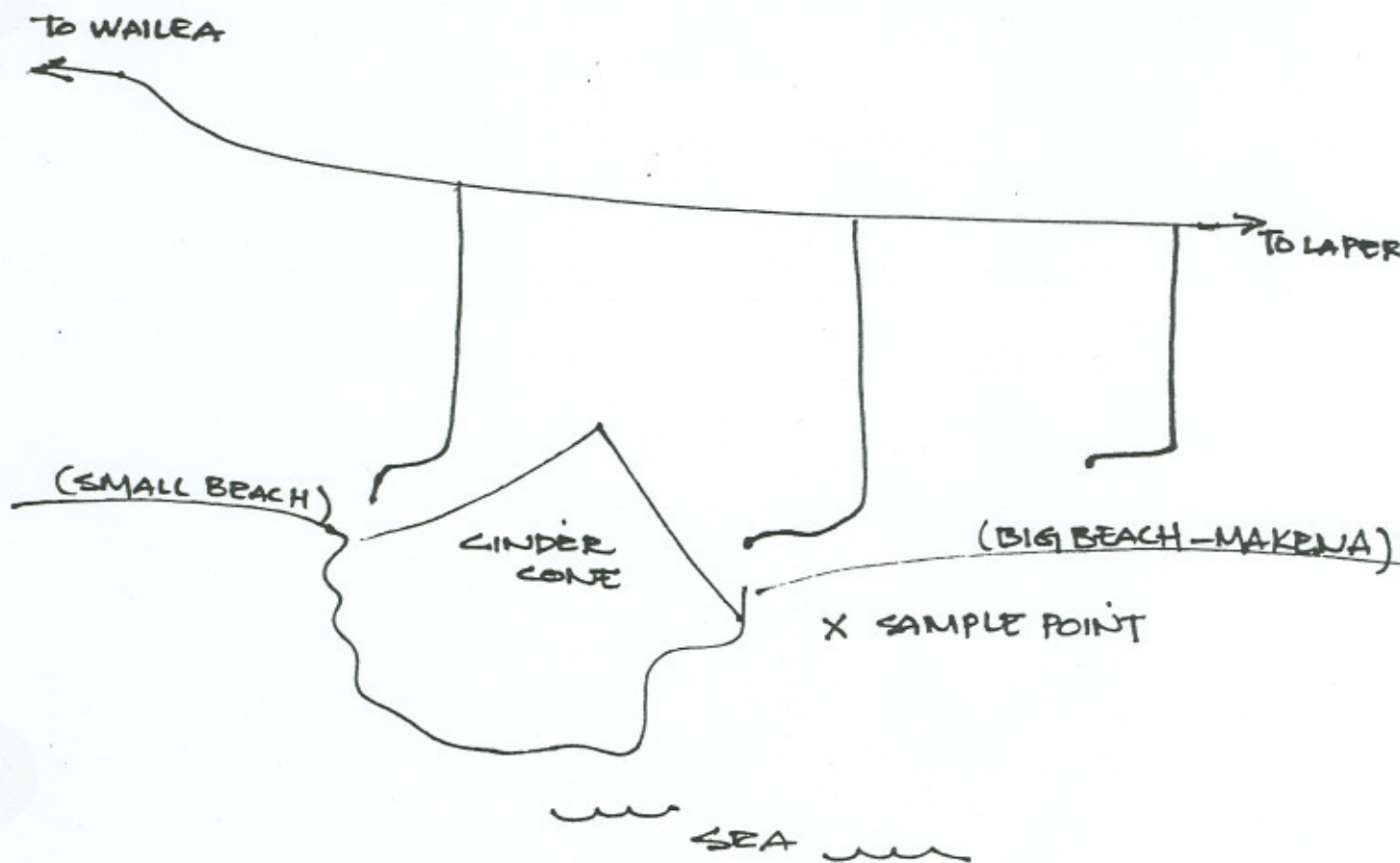
DURING ROUGH SEAS.

ISLAND OF MAUI



MAKENA BEACH

661



MAKENA BEACH

661

