

CLEAN WATER BRANCH SAMPLING STATION INFORMATION

STORET NO.: 000660

LOCATION: MAHINAHINA SURF CONDO

LATITUDE: 20° 57' 56.841"

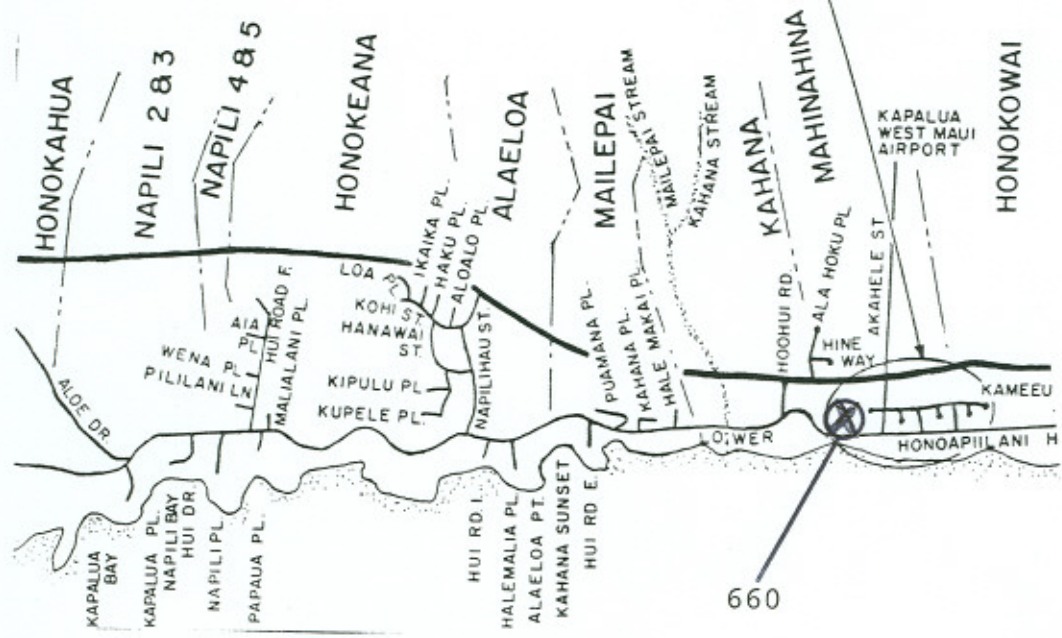
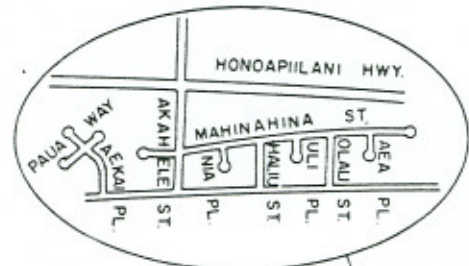
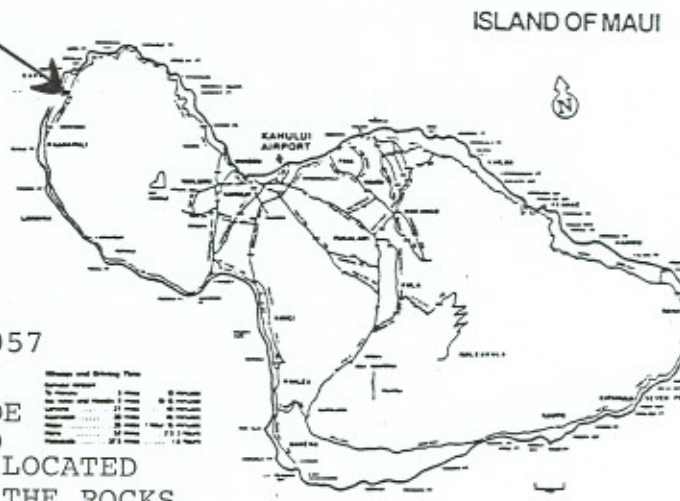
LONGITUDE: 156° 40' 59.064"

DATE: MAY 16, 1996

NOTES: STATION LOCATED AT 4057

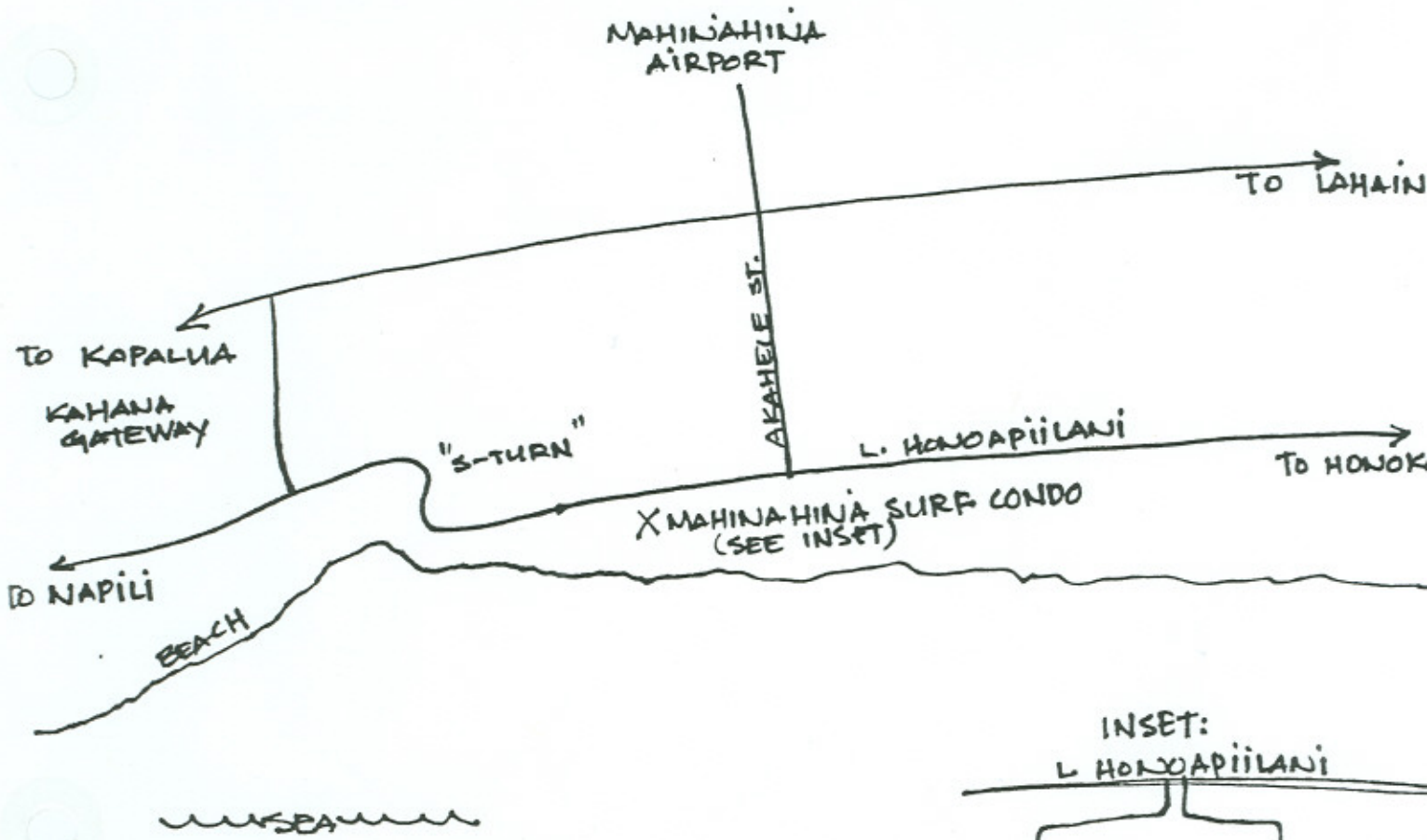
HONOAPIILANI HWY.
ACCESS ALONG EAST SIDE
OF CONDO. ADJACENT TO
OFFICE. SAMPLE POINT LOCATED
AT END OF WALKWAY ON THE ROCKS.

ISLAND OF MAUI



MAHINAHINA SURF CONDO.

660



MAHINAHINA SURF CONDO.

660

