

CLEAN WATER BRANCH SAMPLING STATION INFORMATION

STORET NO.: 000653

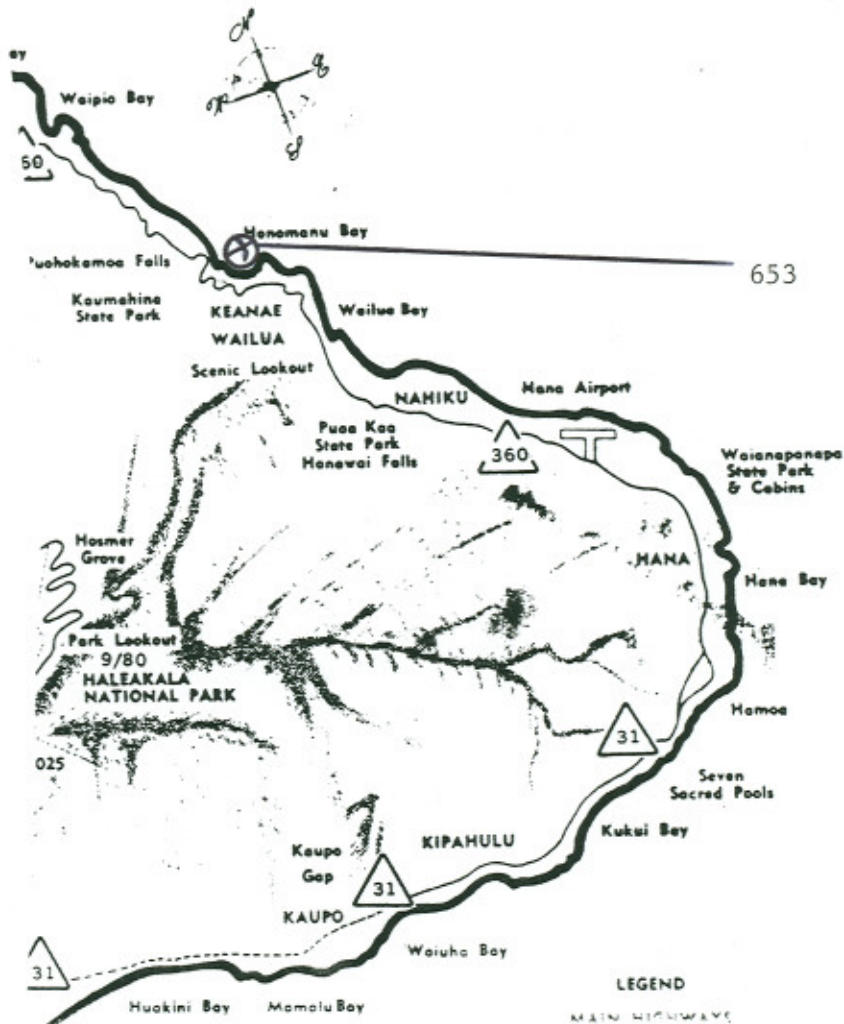
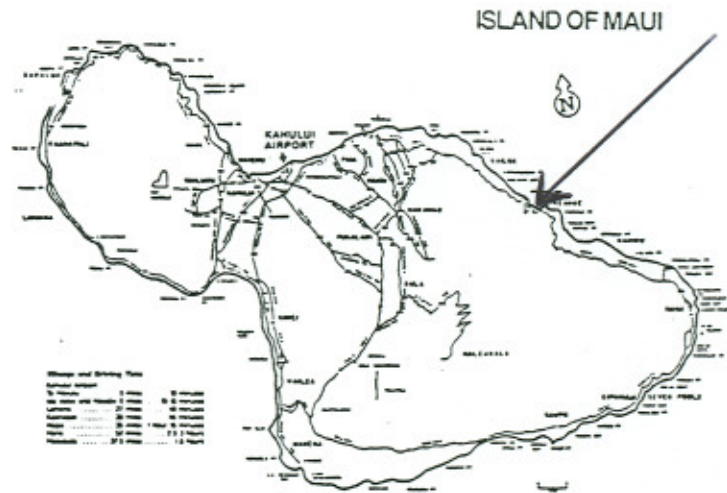
LOCATION: HONOMANU BAY

LATITUDE: 20° 51' 52"

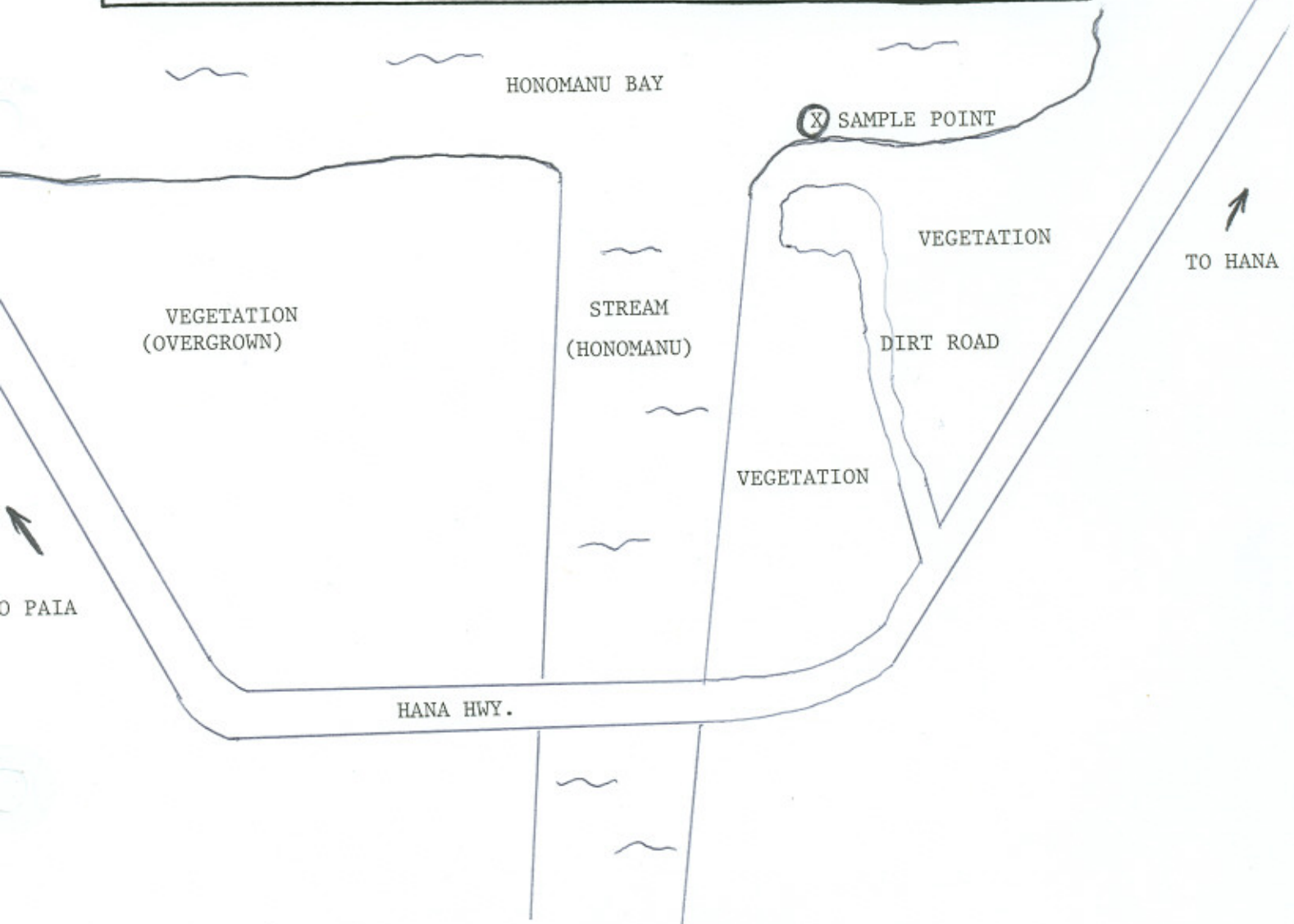
LONGITUDE: 156° 10' 10"

DATE: AUGUST 22, 1996

NOTES: _____



HONOMANU BAY (653)



HONOMANU BAY

(653)

