

CLEAN WATER BRANCH SAMPLING STATION INFORMATION

STORET NO.: 0001215

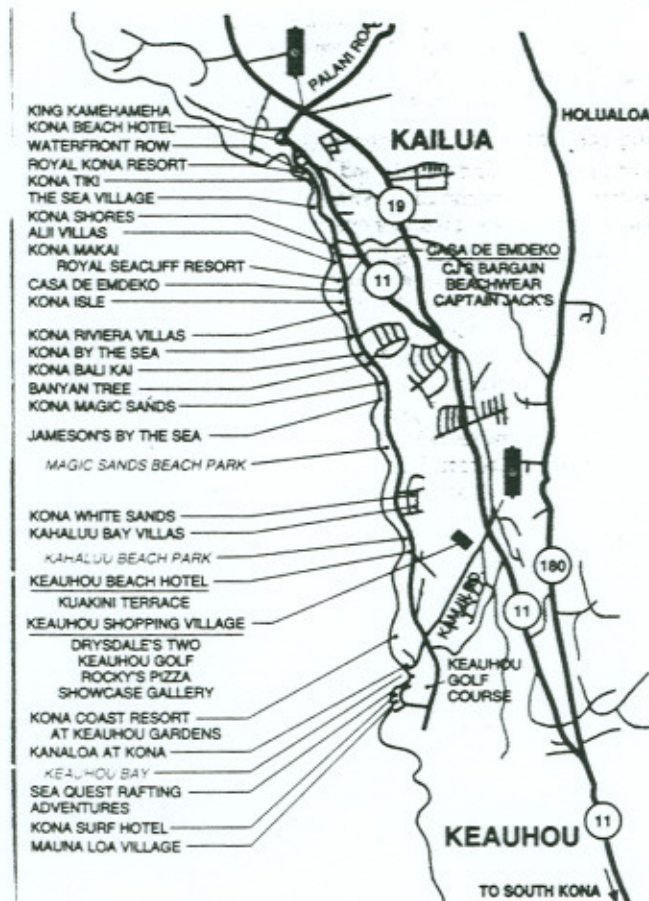
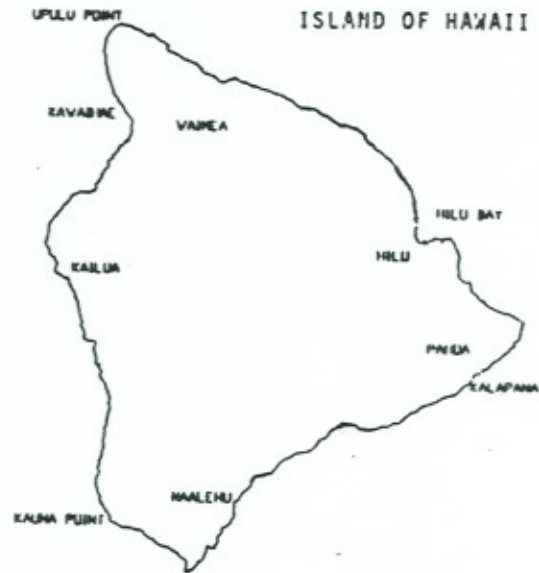
LOCATION: MAGIC SANDS

LATITUDE: 19° 35' 40.441"

LONGITUDE: 155° 58' 19.664"

DATE: OCTOBER 23, 1997

NOTES: STA. LOCATED ADJACENT TO ALII DR.
AT MAGIC SANDS BEACH PARK. SAMPLE
PT. LOCATED NORTH CORNER OF THE
BEACH, ADJACENT TO JAMERSON'S
RESTAURANT AND KONA MAGIC SANDS
CONDOMINIUM.



CLEAN WATER BRANCH SAMPLING STATION INFORMATION

STORET NO.: 0001215

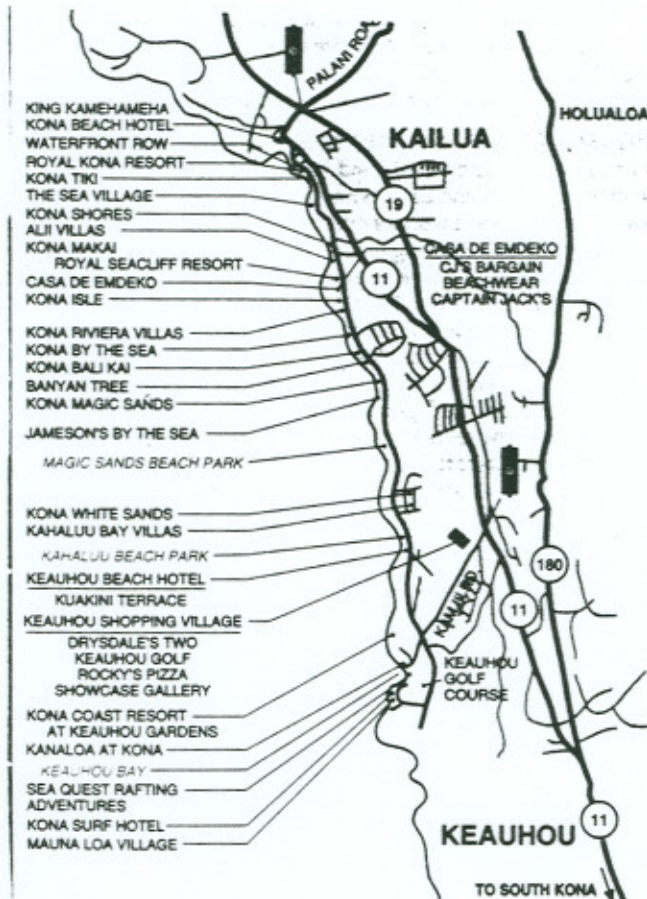
LOCATION: MAGIC SANDS

LATITUDE: 19° 35' 40.441"

LONGITUDE: 155° 58' 19.664"

DATE: OCTOBER 23, 1997

NOTES: STA. LOCATED ADJACENT TO ALII DR.
AT MAGIC SANDS BEACH PARK. SAMPLE
PT. LOCATED NORTH CORNER OF THE
BEACH, ADJACENT TO JAMERSON'S
RESTAURANT AND KONA MAGIC SANDS
CONDOMINIUM.





MAGIC SANDS BEACH 1215

