CLEAN WATER BRANCH
SAMPLING STATION INFORMATION

STORET NO.: 0001130

LOCATION: PUHI BAY #3

LATITUDE: 19° 44' 11.638"

LONGITUDE: 155° 02' 32.483"

DATE: MARCH 18, 1998

NOTES:

1130

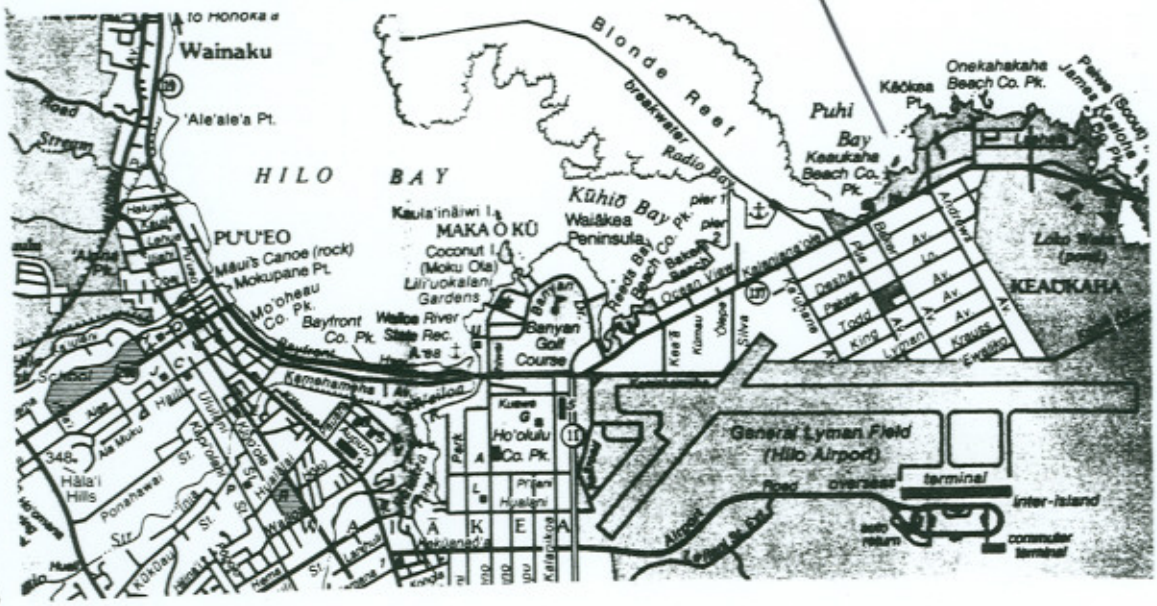

PUHI BAY #3 (1130)

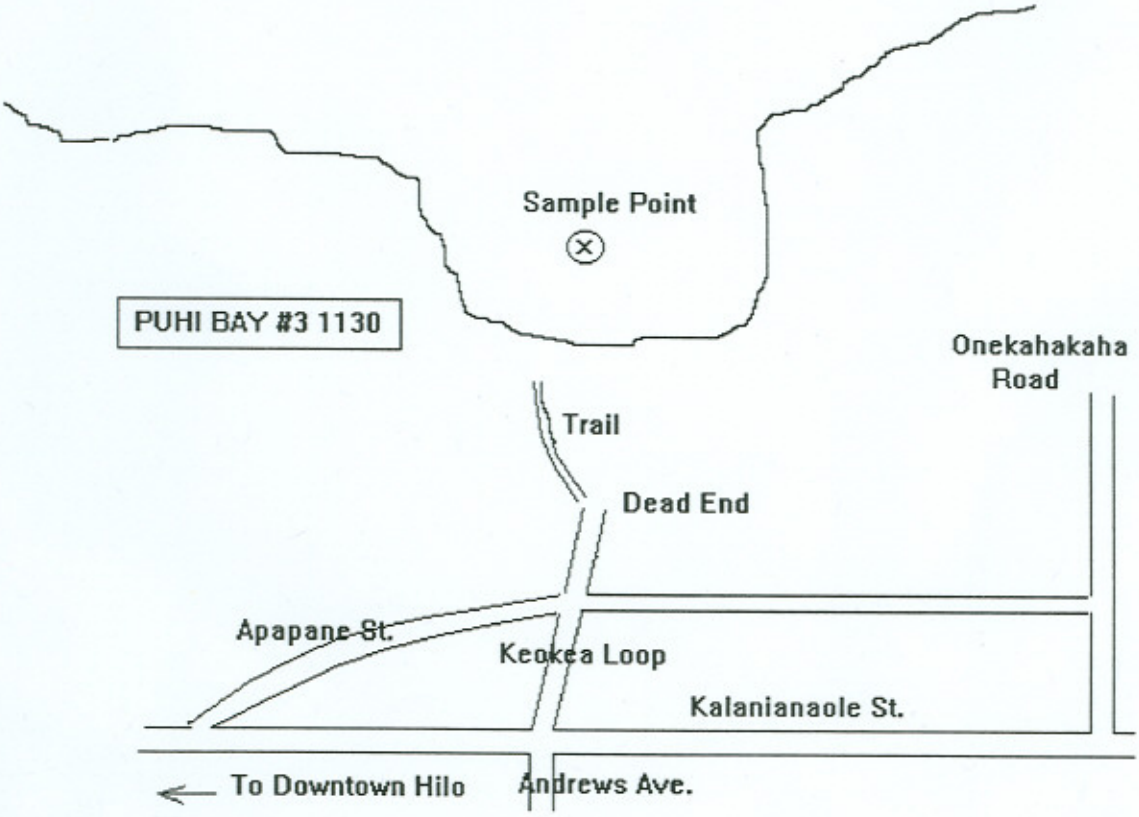

PUHI BAY #3 (1130)