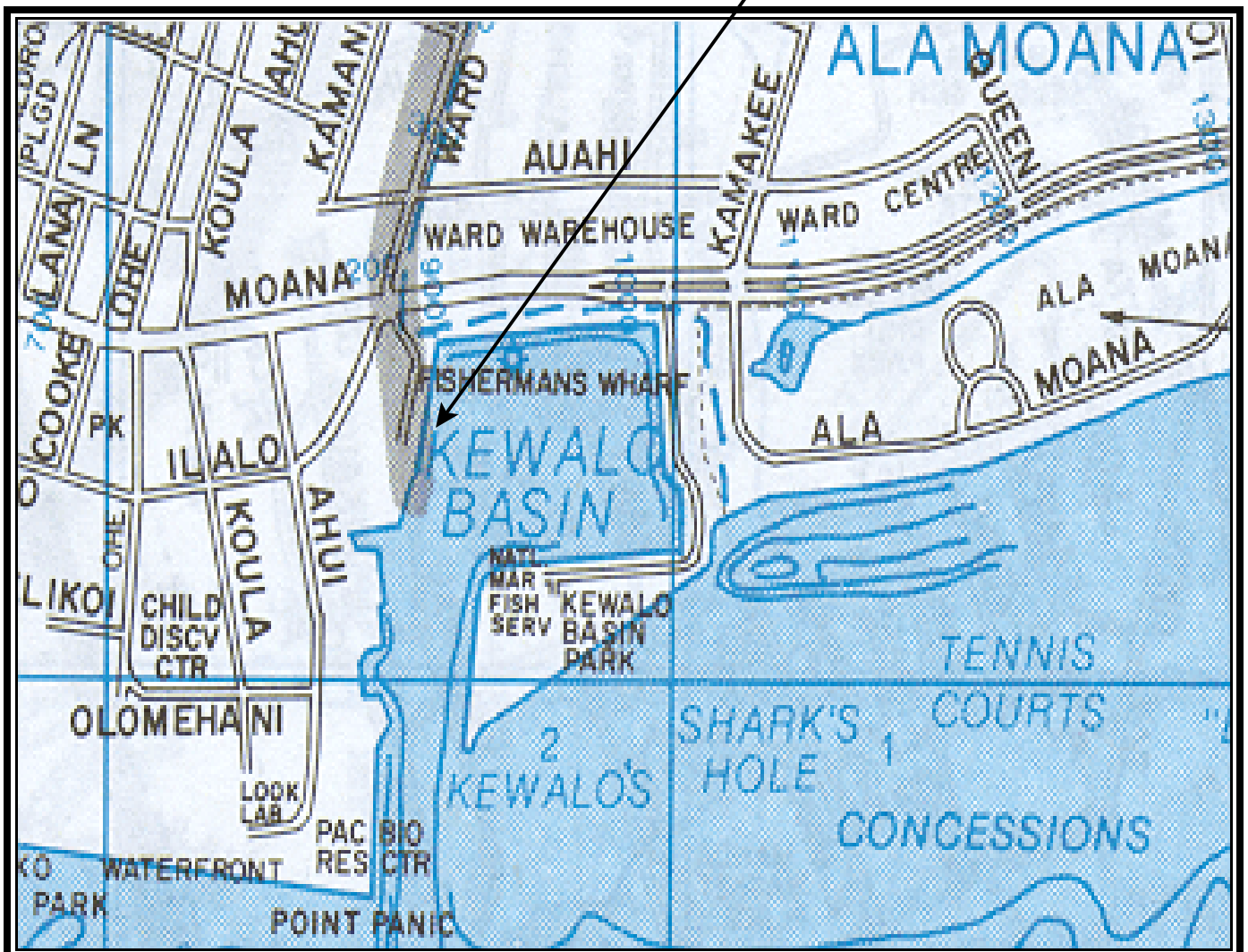
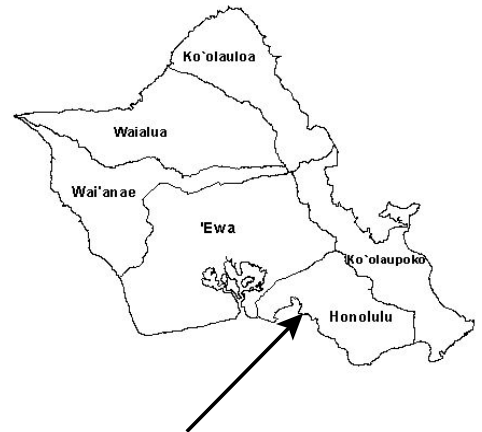
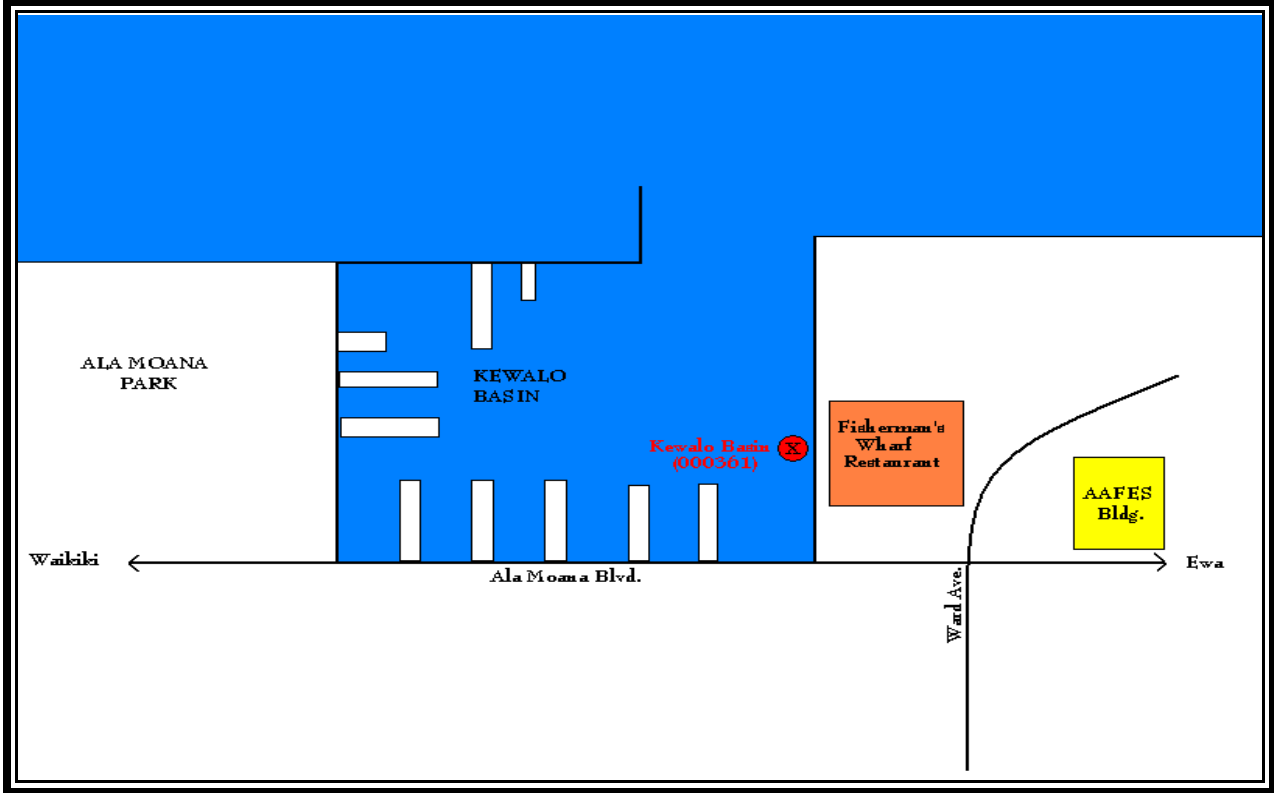



CLEAN WATER BRANCH MARINE RECREATIONAL MONITORING SITE

STORET NO: 000361
SAMPLING SITE: Kewalo Basin
LOCATION: Honolulu, Oahu, Hawaii
LATITUDE: N21° 17'28.87"
LONGITUDE: W157° 51'21.08"
DATUM: NAD83





Kewalo Basin 000361





Kewalo Basin 000361

