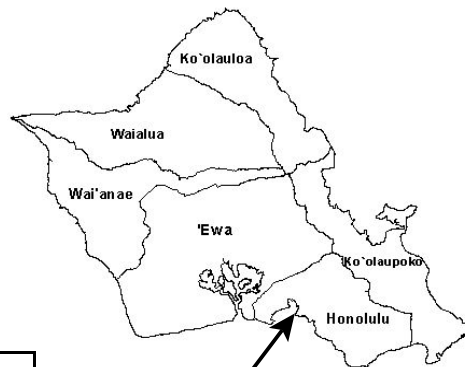
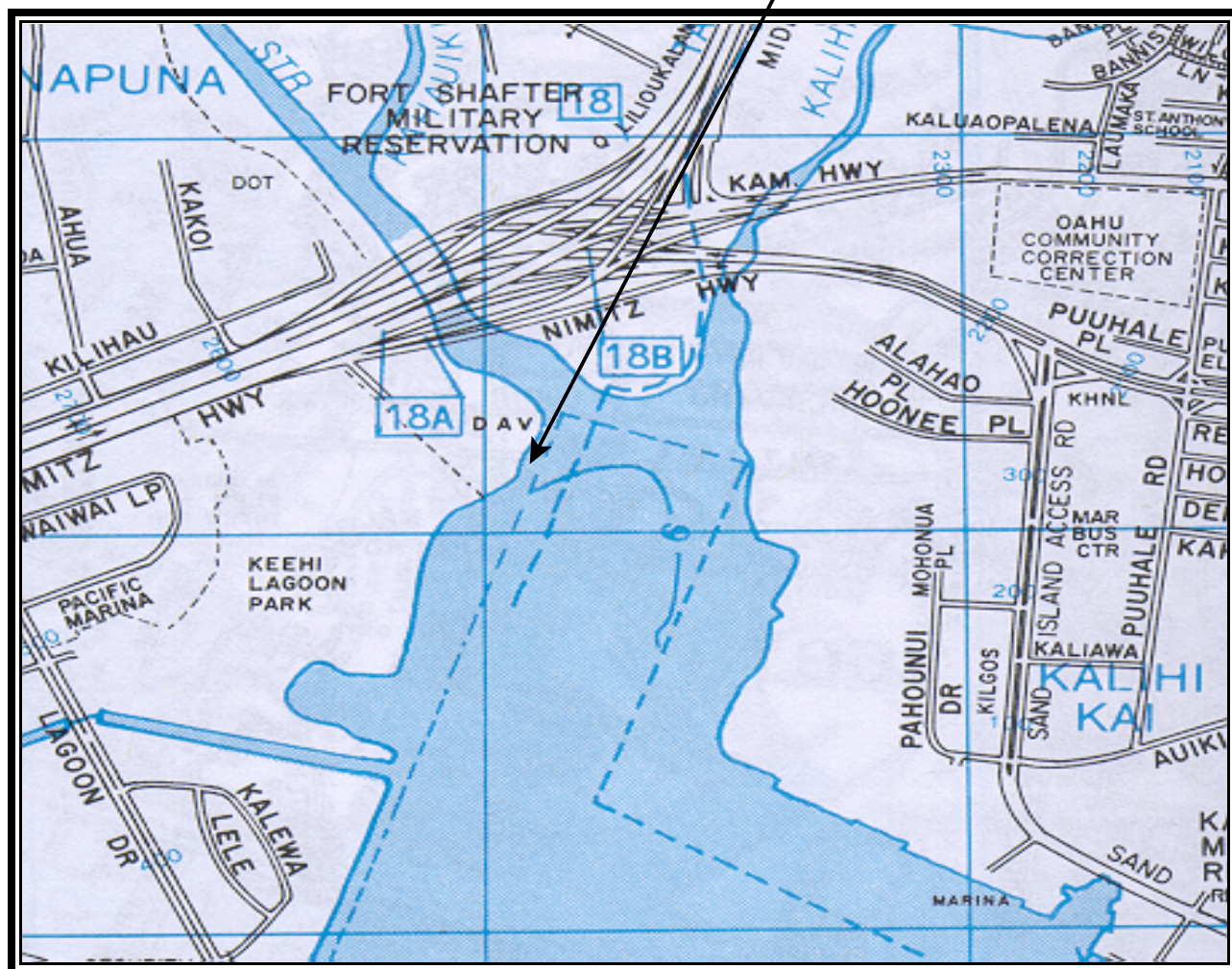


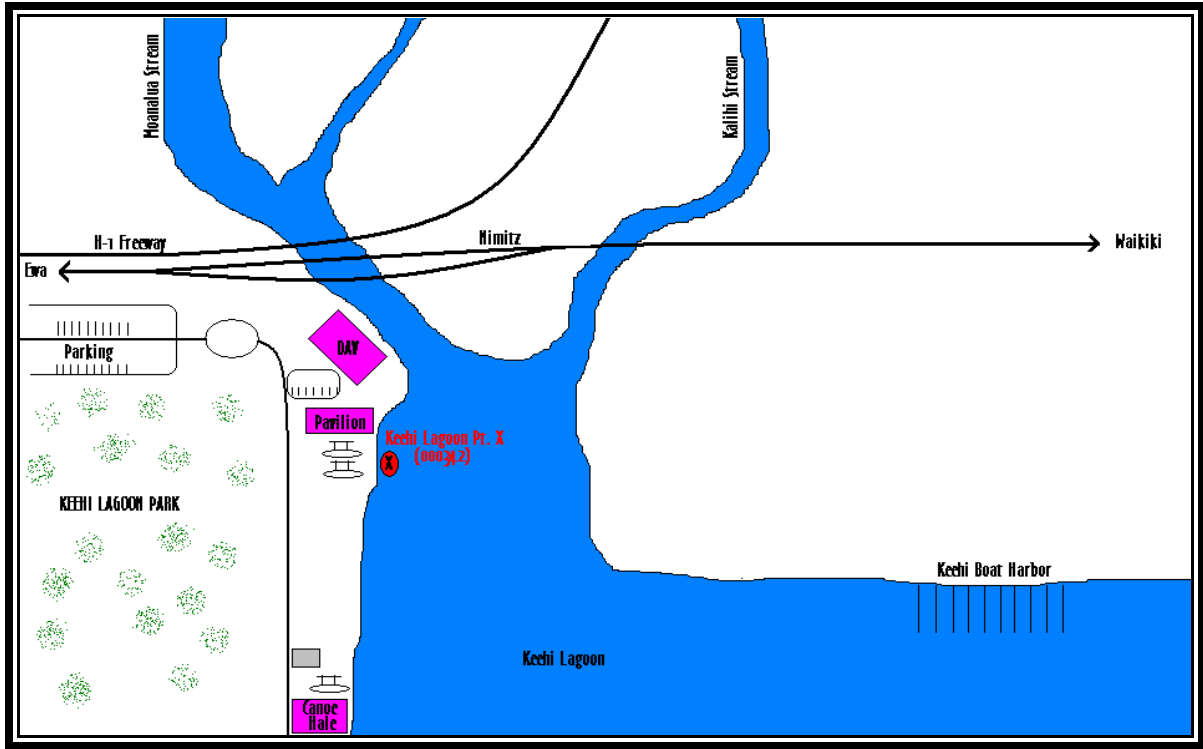
CLEAN WATER BRANCH MARINE RECREATIONAL MONITORING SITE

STORET NO: 000342
SAMPLING SITE: Keehi Lagoon Pt. X
LOCATION: Honolulu, Oahu, Hawaii
LATITUDE: N21° 19'50.3"
LONGITUDE: W157° 53'40.6"
DATUM: NAD83



**Keehi Lagoon Pt. X
(000342)**





Kechi Lagoon Pt. X 000342





Keehi Lagoon Pt. X 000342

