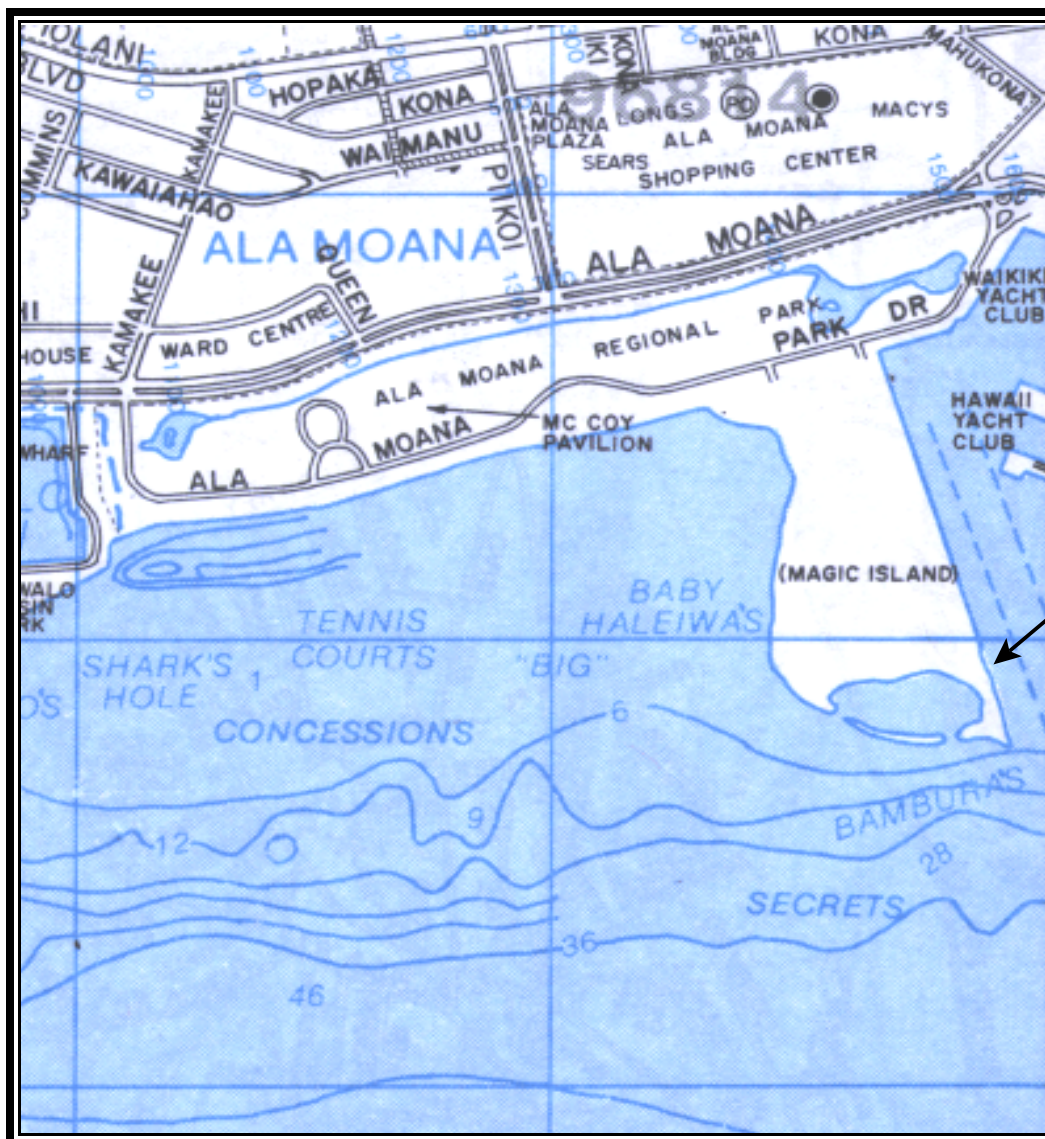
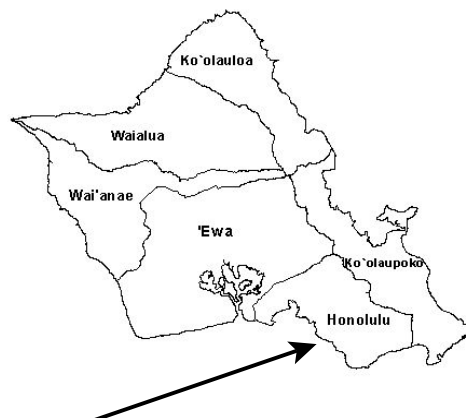
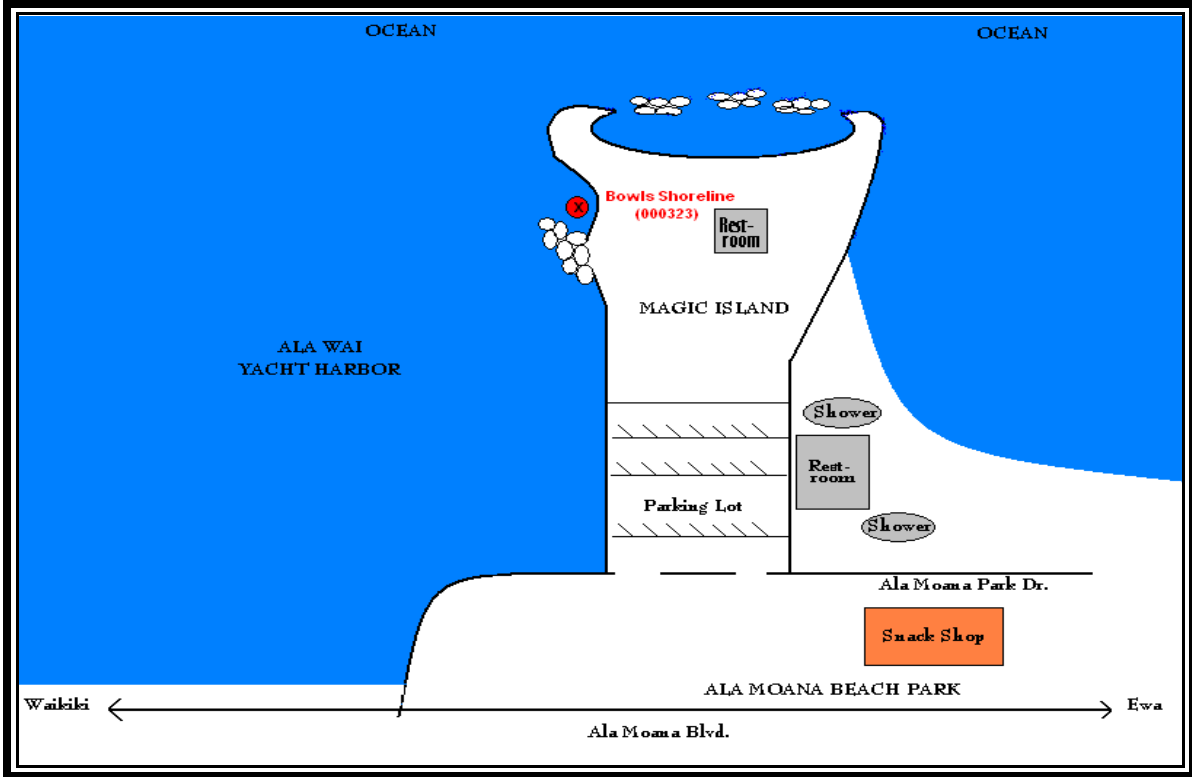


CLEAN WATER BRANCH MARINE RECREATIONAL MONITORING SITE

STORET NO: 000323
SAMPLING SITE: Bowls (Shoreline)
LOCATION: Waikiki, Oahu, Hawaii
LATITUDE: N21° 16' 59.10"
LONGITUDE: W157° 50' 44.67"
DATUM: NAD83



Bowls (shoreline)
(000323)



Bowls (Shoreline) 000323





Bowls (Shoreline) 000323

