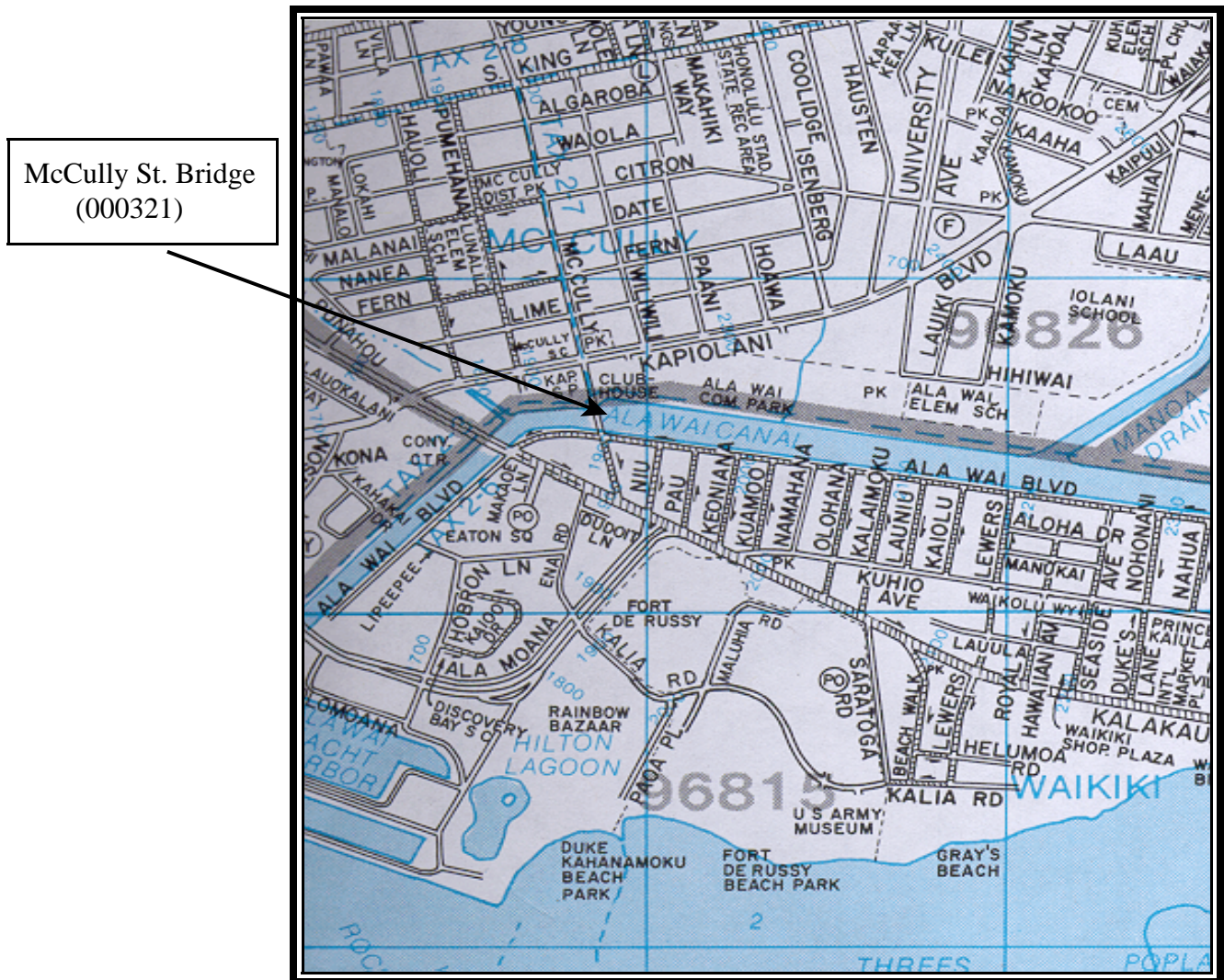
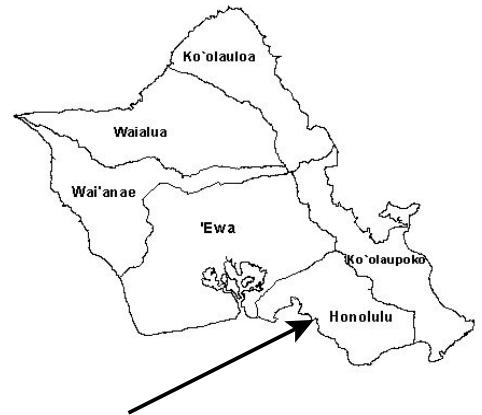
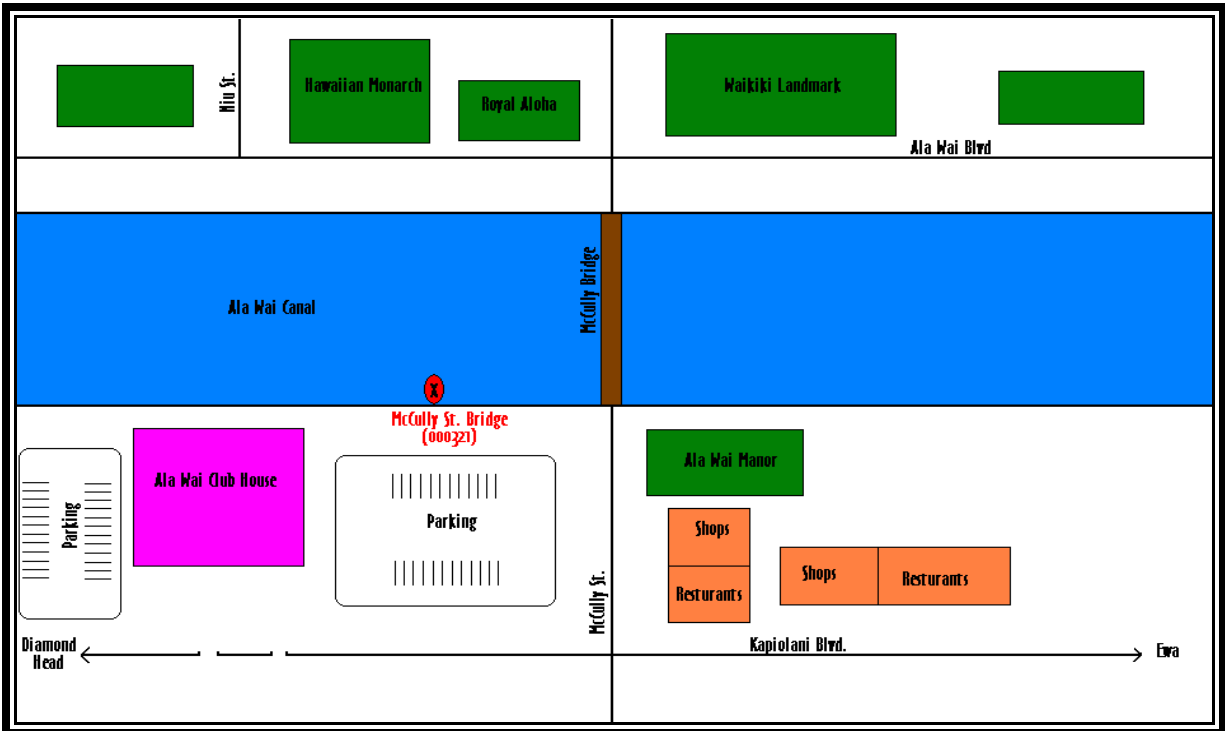


CLEAN WATER BRANCH MARINE RECREATIONAL MONITORING SITE

STORET NO: 000321
SAMPLING SITE: McCully St. Bridge
LOCATION: Honolulu, Oahu, Hawaii
LATITUDE: N21° 17' 17.6"
LONGITUDE: W157° 49' 55.5"
DATUM: NAD83





McCully Street Bridge 000321





McCully Street Bridge 000321

