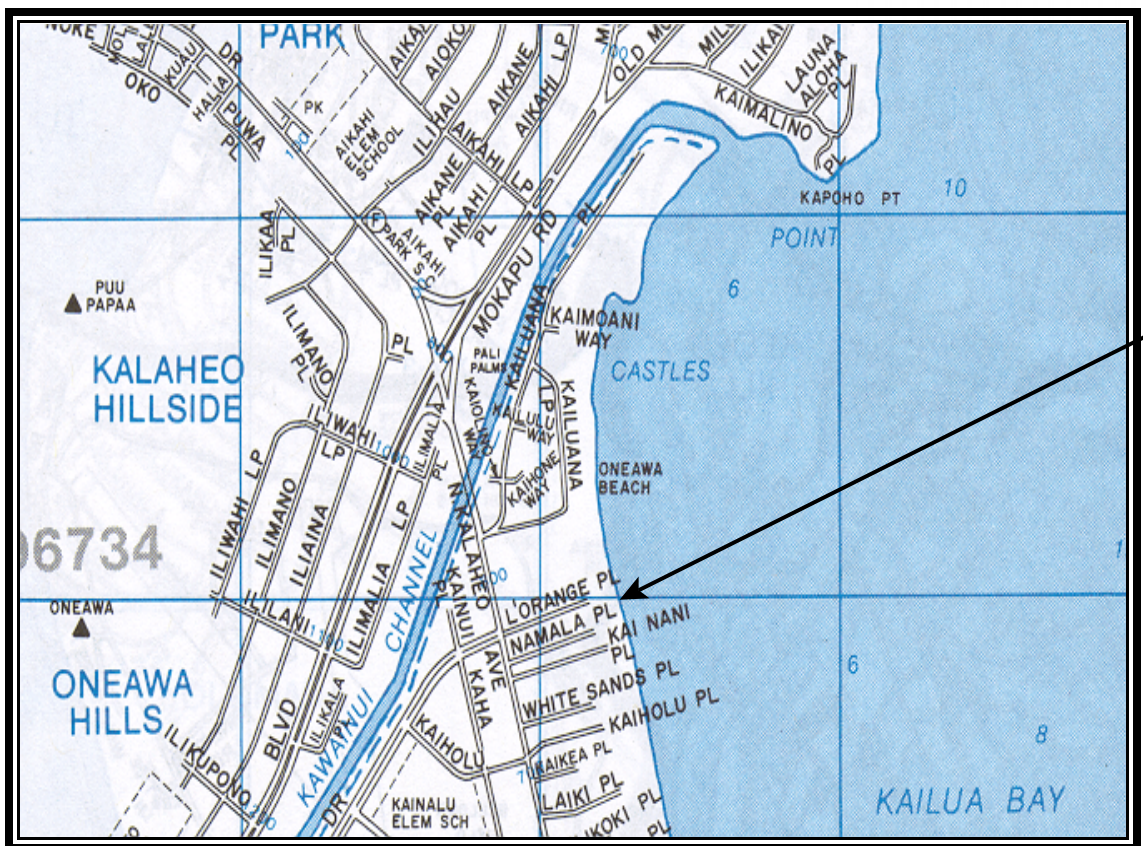
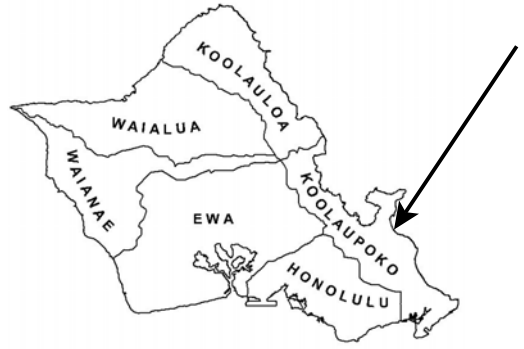


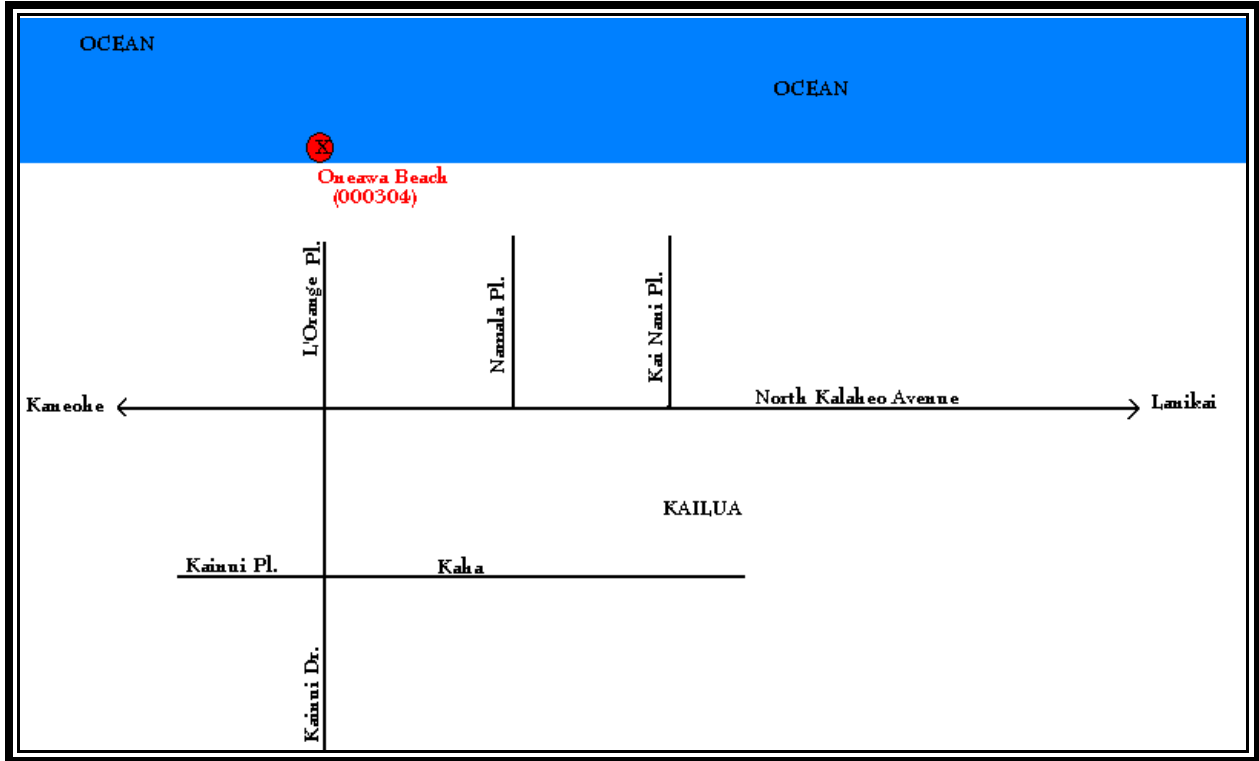
CLEAN WATER BRANCH MARINE RECREATIONAL MONITORING SITE

STORET NO: 000304
SAMPLING SITE: Oneawa Beach
LOCATION: Kailua, Oahu, Hawaii
LATITUDE: N21° 25'01.29"
LONGITUDE: W157° 44'38.62"
DATUM: NAD83



Oneawa Beach
(000304)

© Copyright, J R Clere; used with permission



Oneawa Beach 000304





Oneawa Beach 000304

