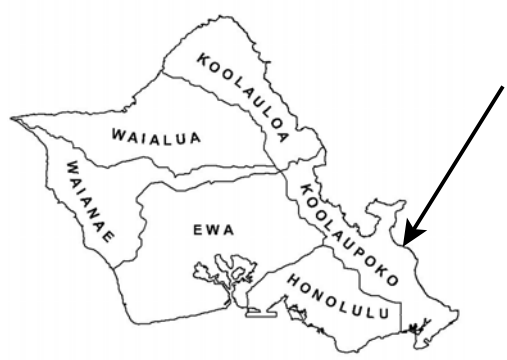
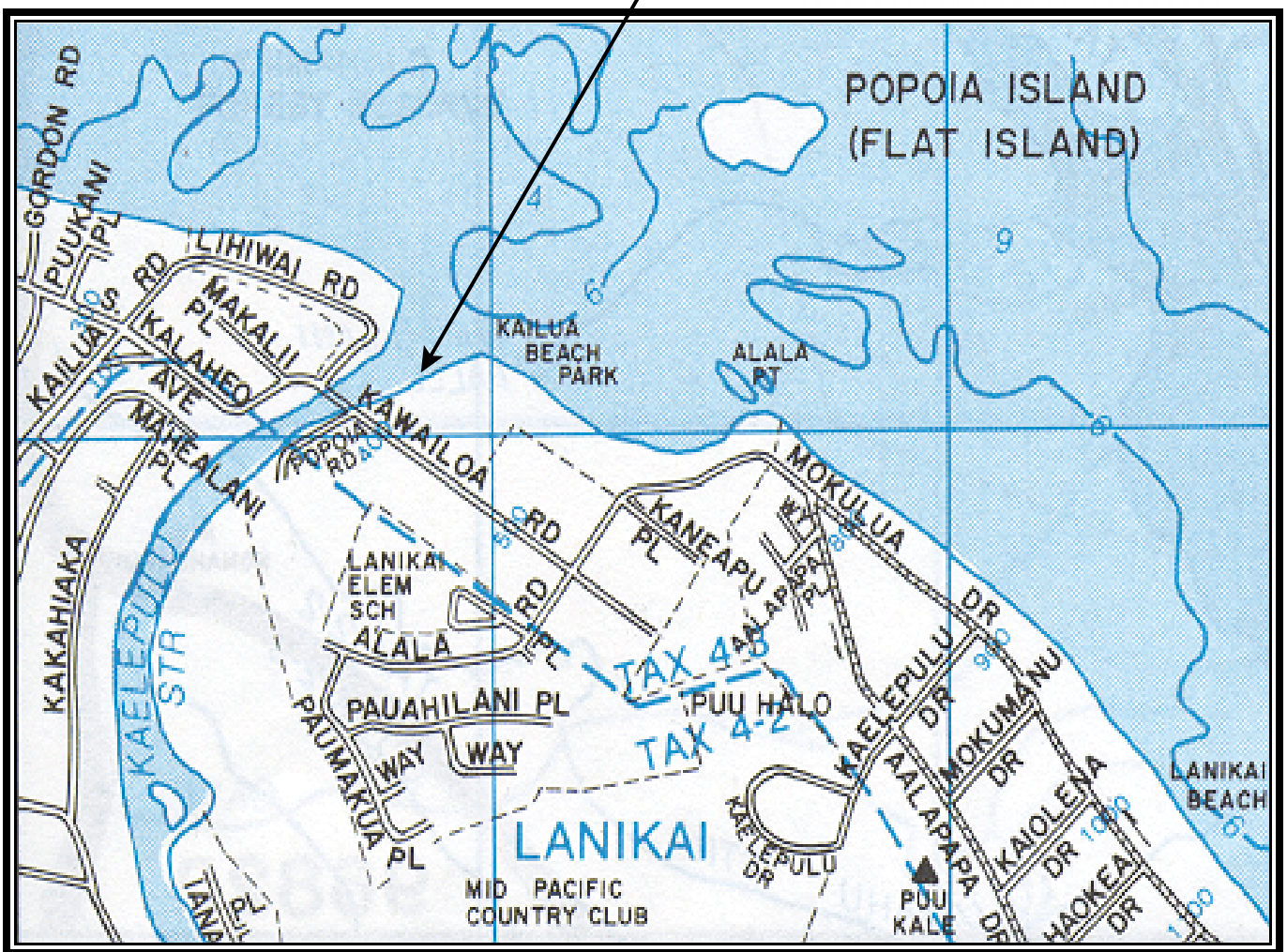


CLEAN WATER BRANCH MARINE RECREATIONAL MONITORING SITE

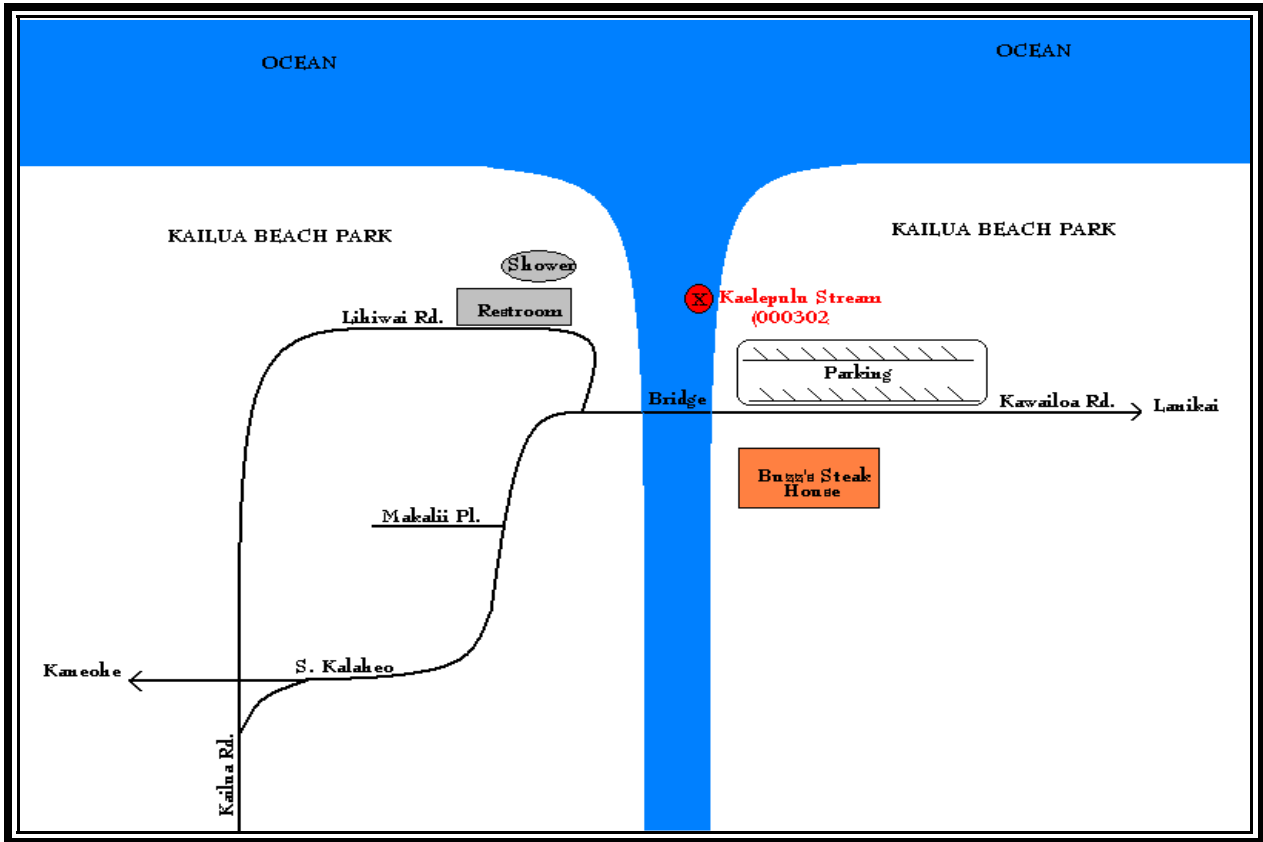
STORET NO: 000302
SAMPLING SITE: Kaelepulu Stream
LOCATION: Kailua, Oahu, Hawaii
LATITUDE: N21° 23'49.19"
LONGITUDE: W157° 43'35.39"
DATUM: NAD83



Kaelepulu Stream
(000302)



© Copyright, J R Clere; used with permission



Kaelepulu Stream 000302





Kaelepulu Stream 000302

