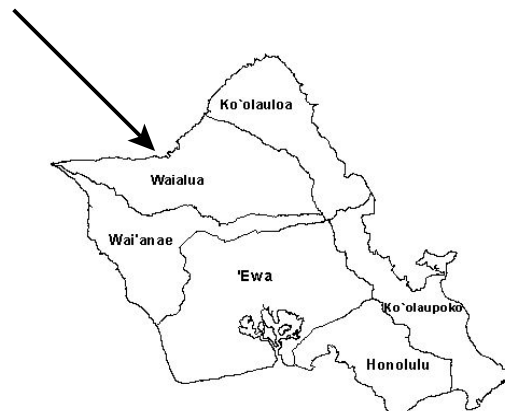
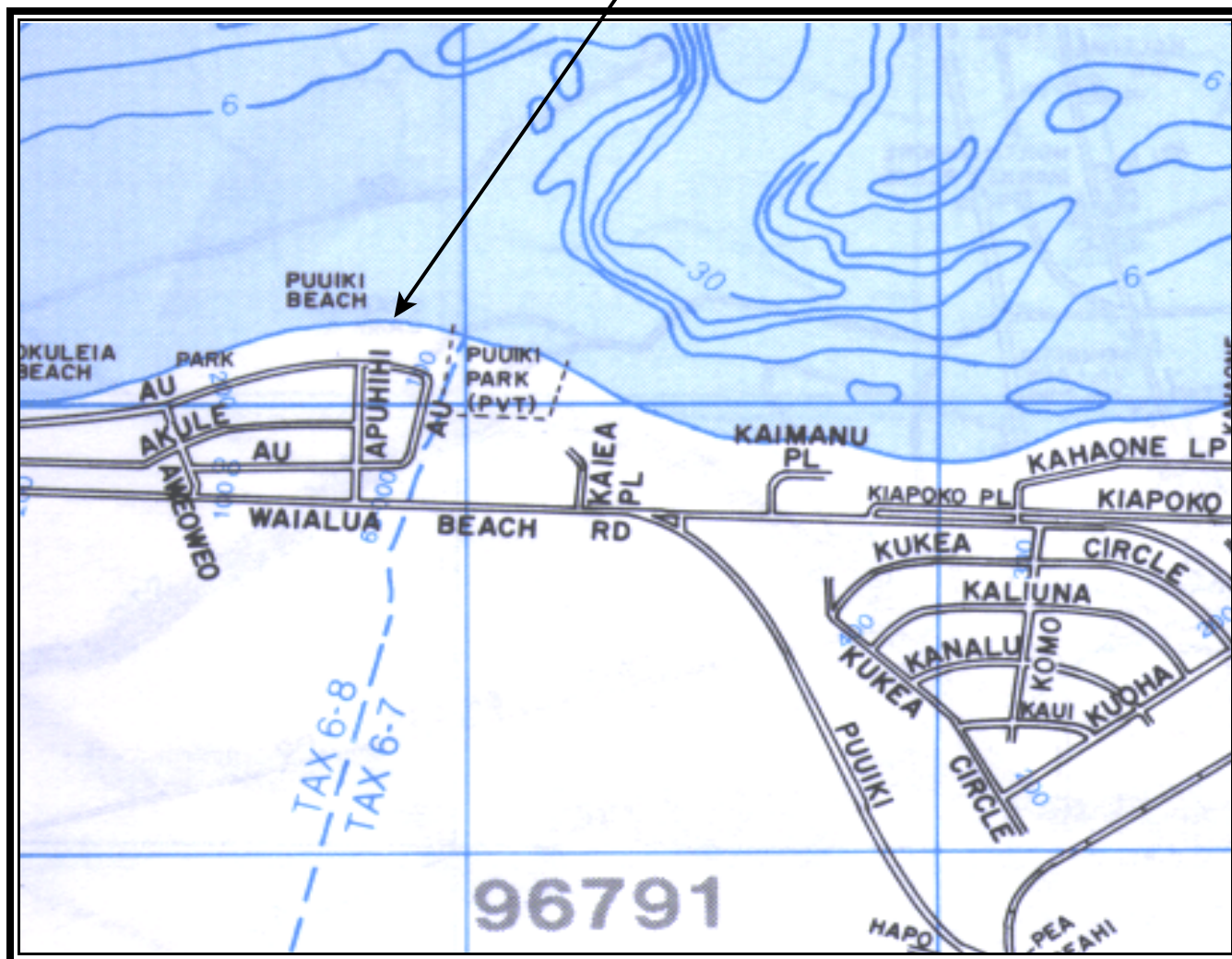


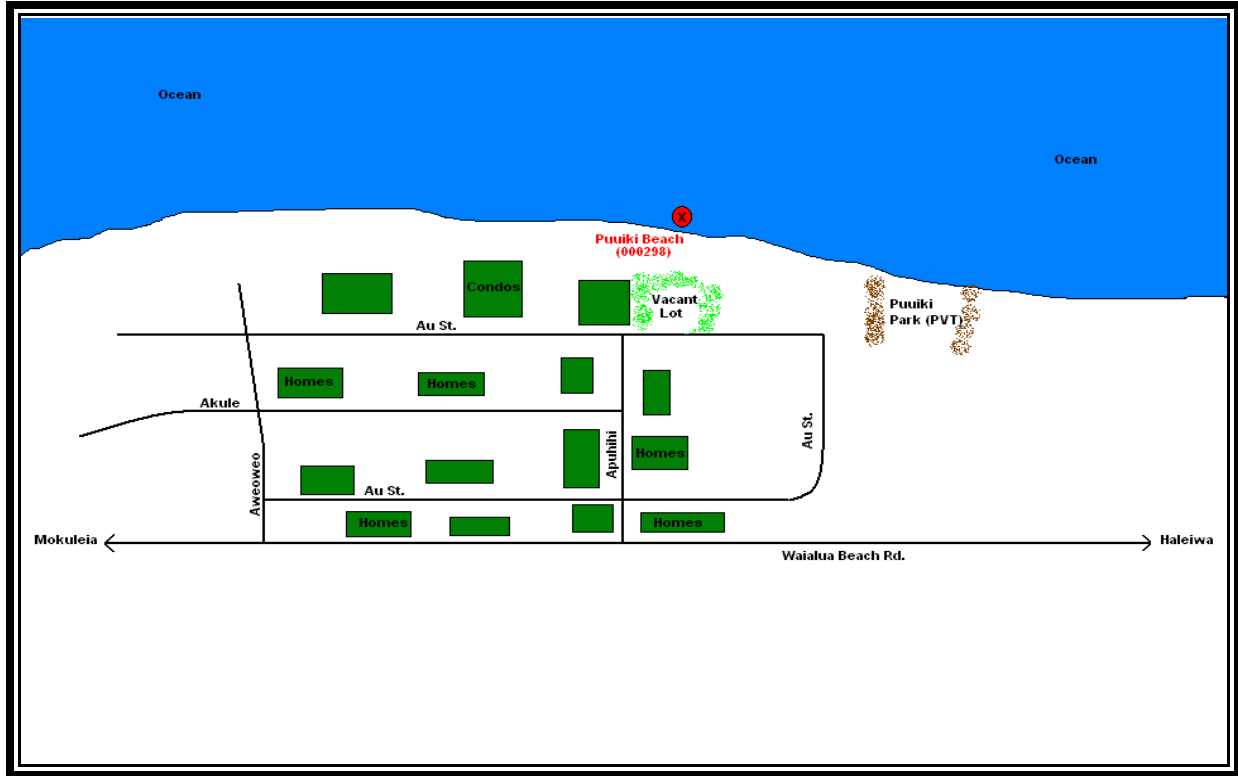
CLEAN WATER BRANCH MARINE RECREATIONAL MONITORING SITE

STORET NO: 000298
SAMPLING SITE: Puu'iki Beach
LOCATION: Waialua, Oahu, Hawaii
LATITUDE: N21° 35' 02.32"
LONGITUDE: W158° 08' 14.22"
DATUM: NAD83



Puu'iki Beach
(000298)





Puu'iki Beach 000298





Puu'iki Beach 000298

