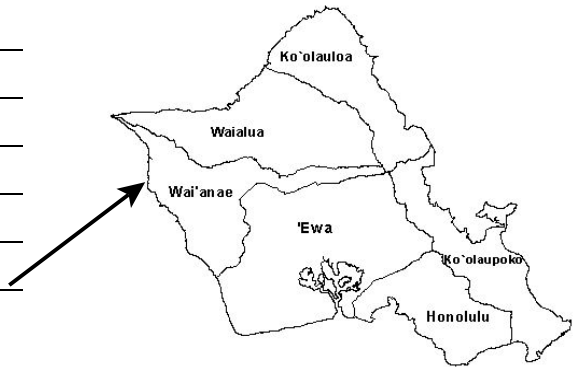
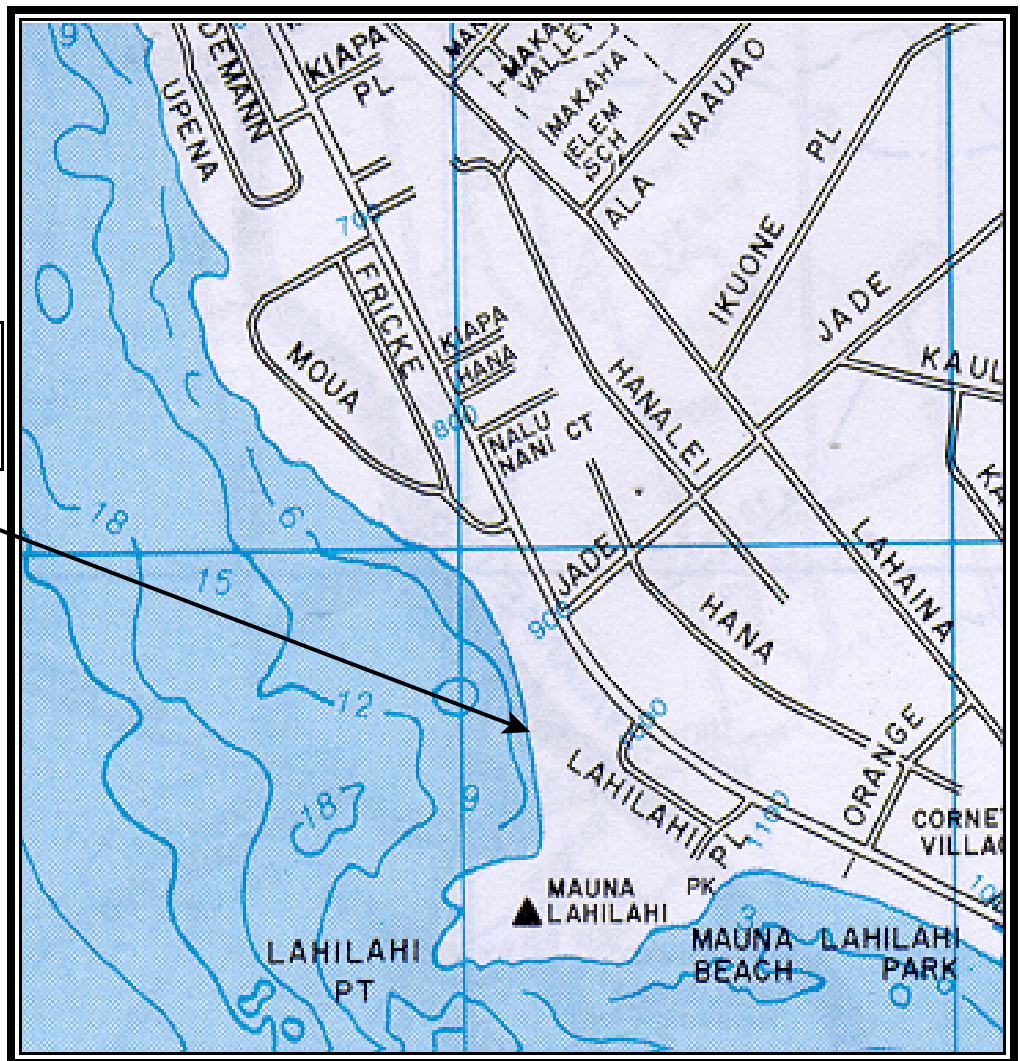


CLEAN WATER BRANCH MARINE RECREATIONAL MONITORING SITE

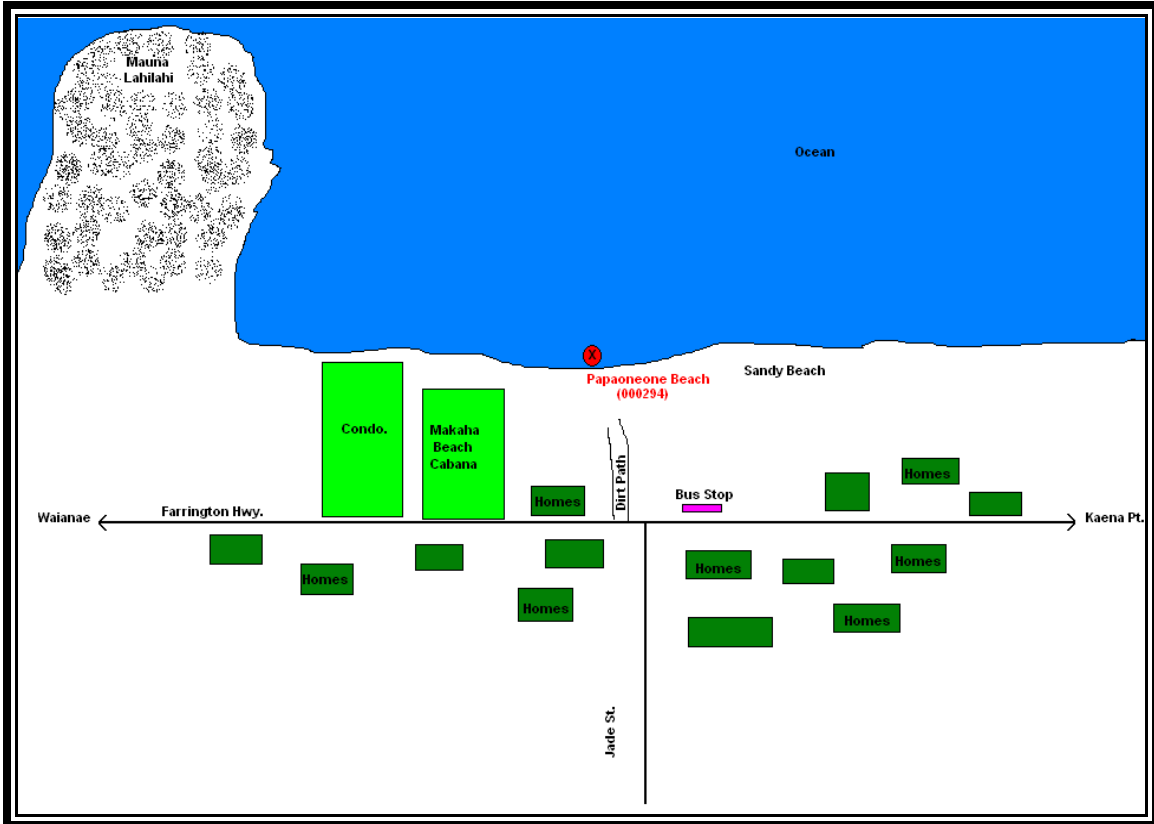
STORET NO: 000294
SAMPLING SITE: Papaoneone Beach
LOCATION: Makaha, Oahu, Hawaii
LATITUDE: N21° 27' 48.88"
LONGITUDE: W158° 12' 48.87"
DATUM: NAD83



**Papaoneone
Beach (000294)**



© Copyright J R Clere; used with permission



Papaoneone Beach 000294





Papaoneone Beach 000294

