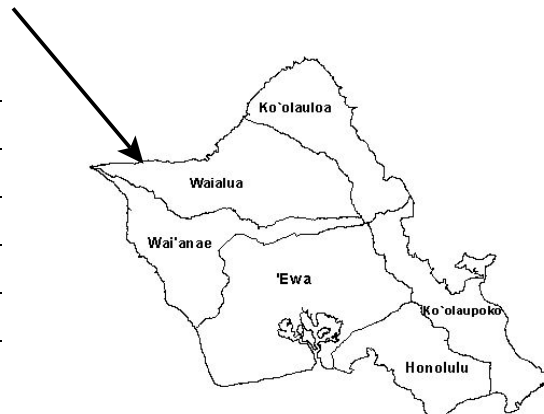
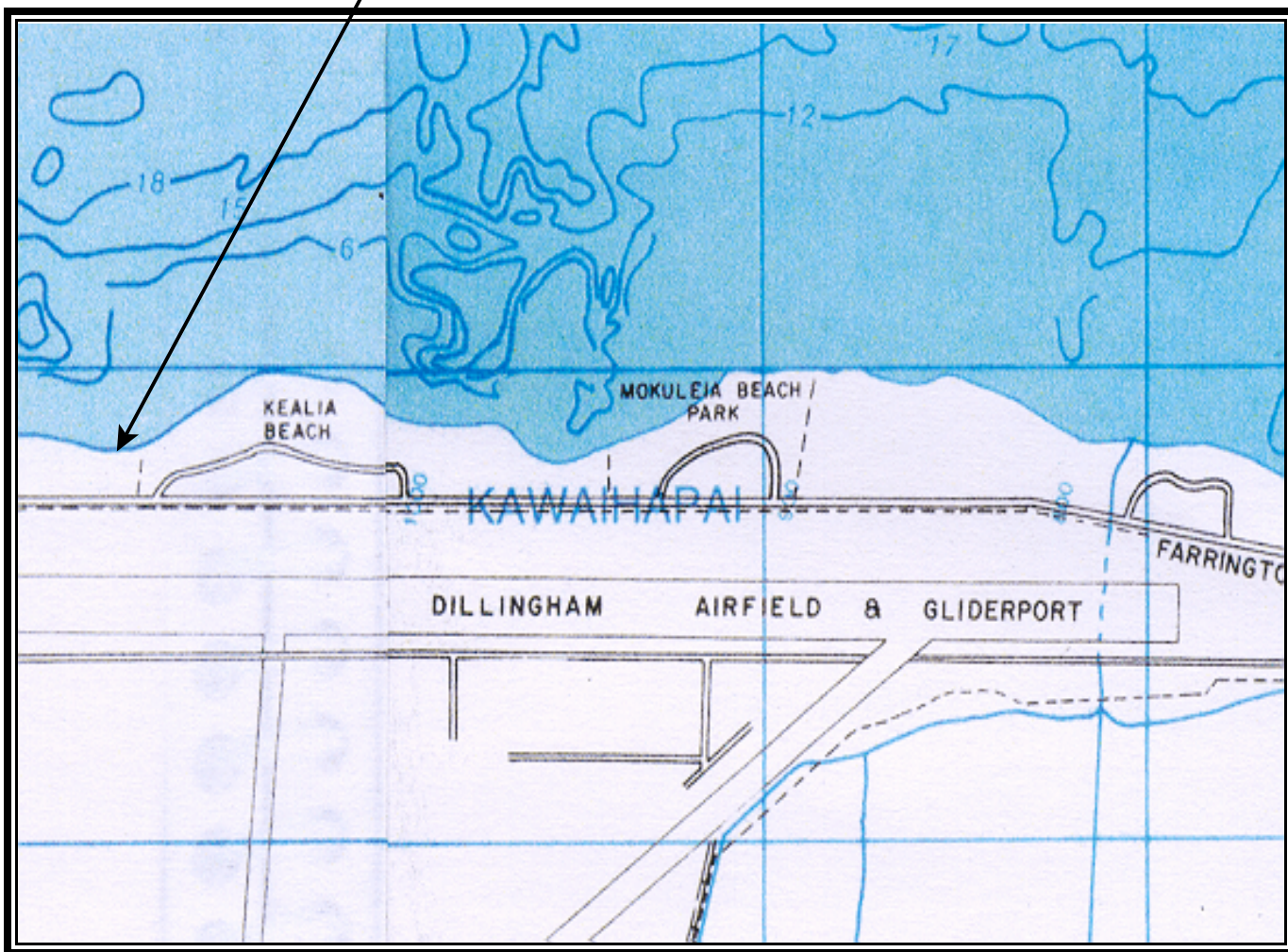


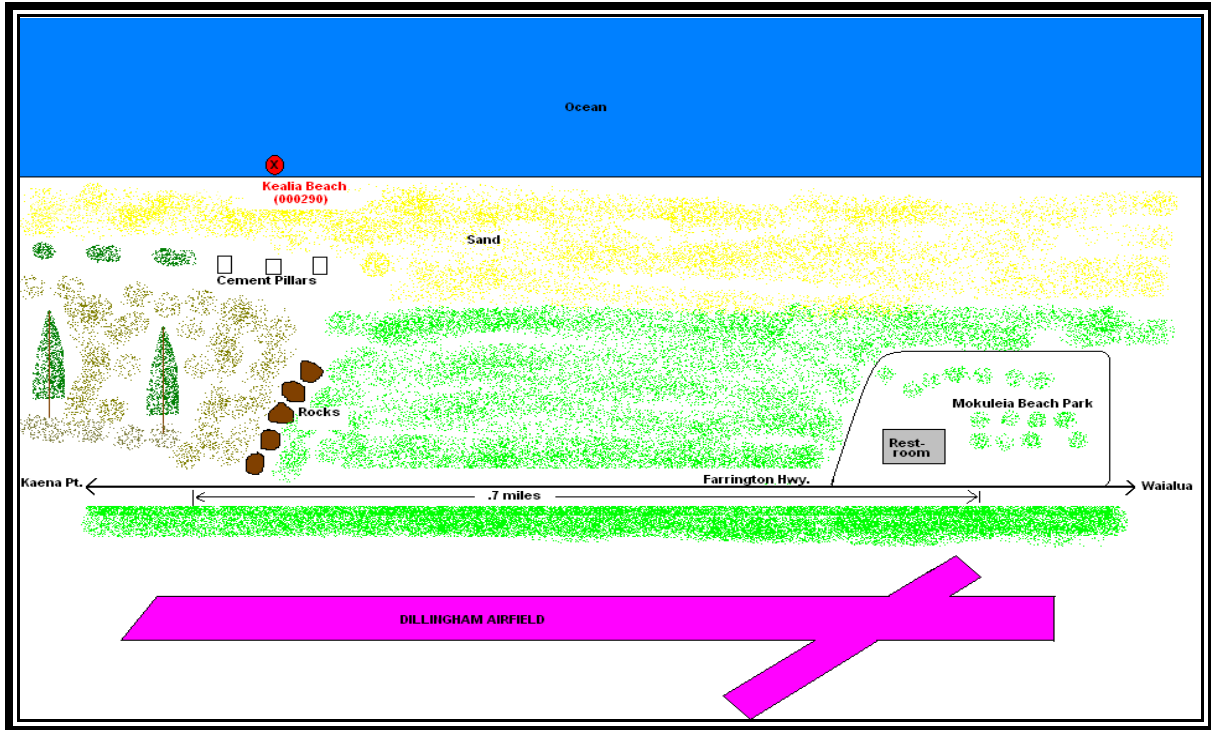
CLEAN WATER BRANCH MARINE RECREATIONAL MONITORING SITE

STORET NO: 000290
SAMPLING SITE: Kealia Beach
LOCATION: Mokuleia, Oahu, Hawaii
LATITUDE: N21° 34' 55.83"
LONGITUDE: W158° 12' 06.55"
DATUM: NAD83



**Kealia Beach
(000290)**





Kealia Beach 000290





Kealia Beach 000290

