

# CLEAN WATER BRANCH MARINE RECREATIONAL MONITORING SITE

STORET NO: 000288

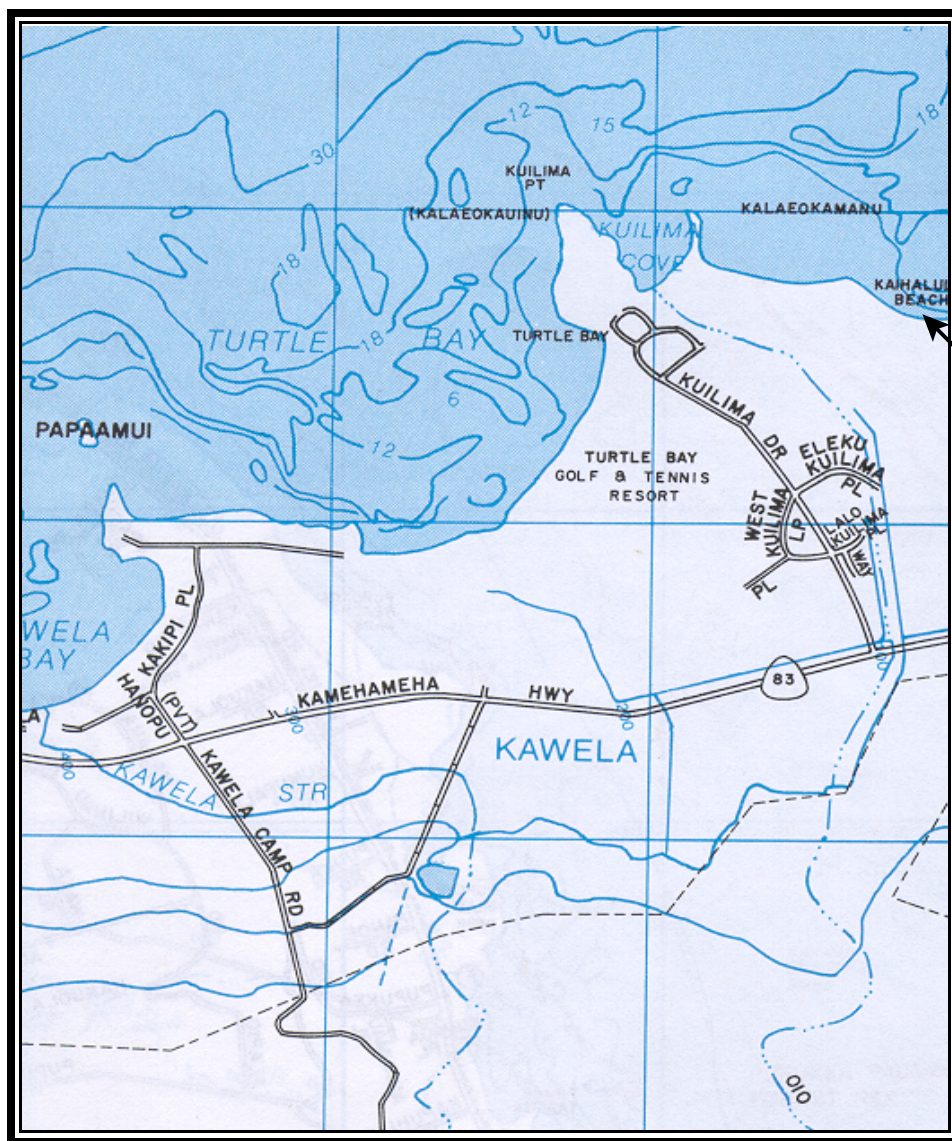
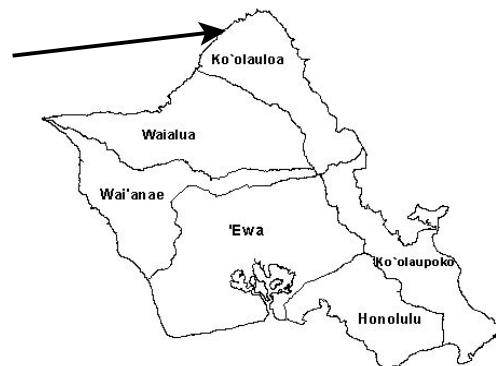
SAMPLING SITE: Kaihalulu Beach

LOCATION: Kuilima, Oahu, Hawaii

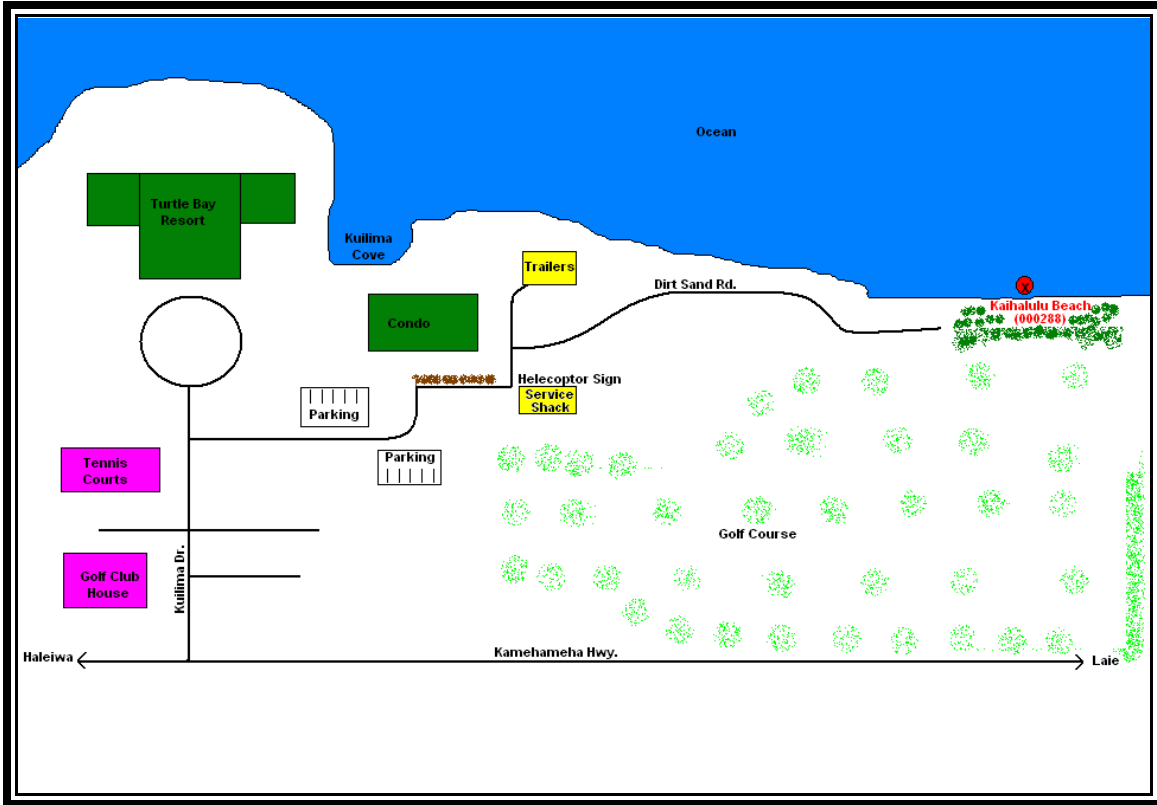
LATITUDE: N21° 42' 18.19"

LONGITUDE: W157° 59' 21.85"

DATUM: NAD83



**Kaihalulu Beach  
(000288)**



**Kaihalulu Beach 000288**





**Kaihalulu Beach 000288**

