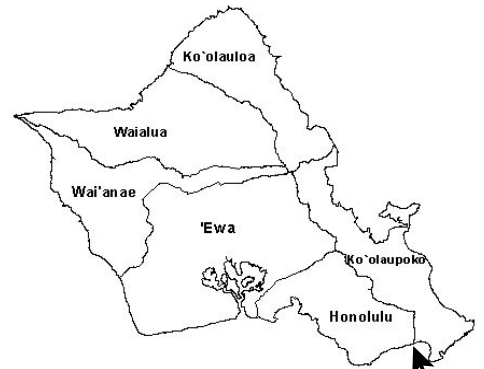
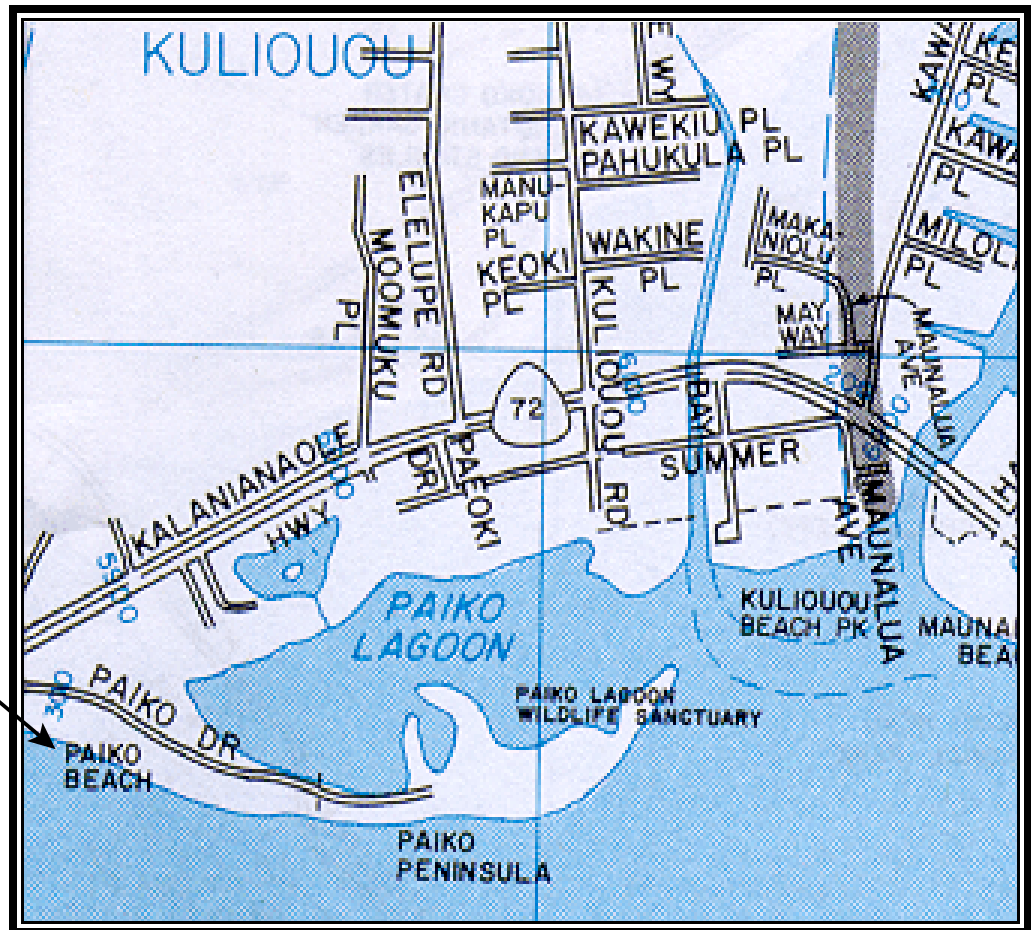


CLEAN WATER BRANCH MARINE RECREATIONAL MONITORING SITE

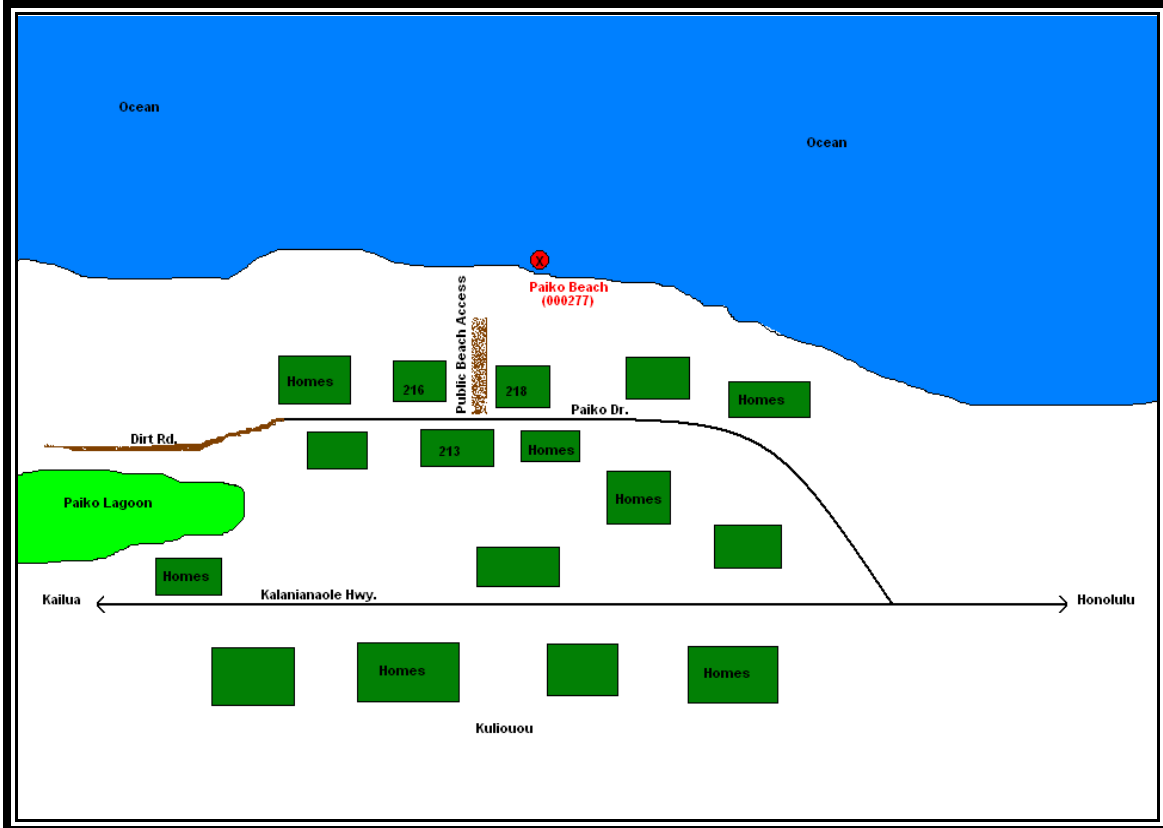
STORET NO: 000277
SAMPLING SITE: Paiko Beach
LOCATION: Kuliouou, Oahu, Hawaii
LATITUDE: N21° 16' 52.34"
LONGITUDE: W157° 43' 41.05"
DATUM: NAD83



**Paiko Beach
(000277)**



© Copyright J R Clere; used with permission



Paiko Beach 000277





Paiko Beach 000277

