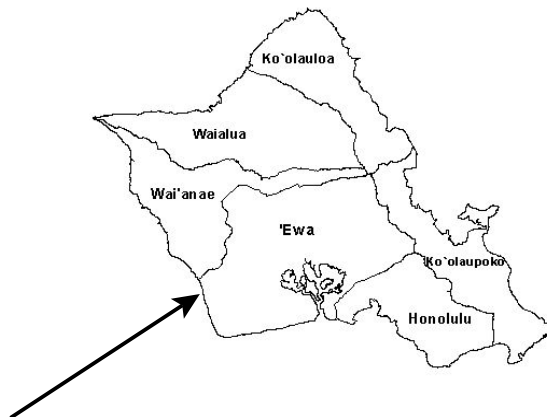
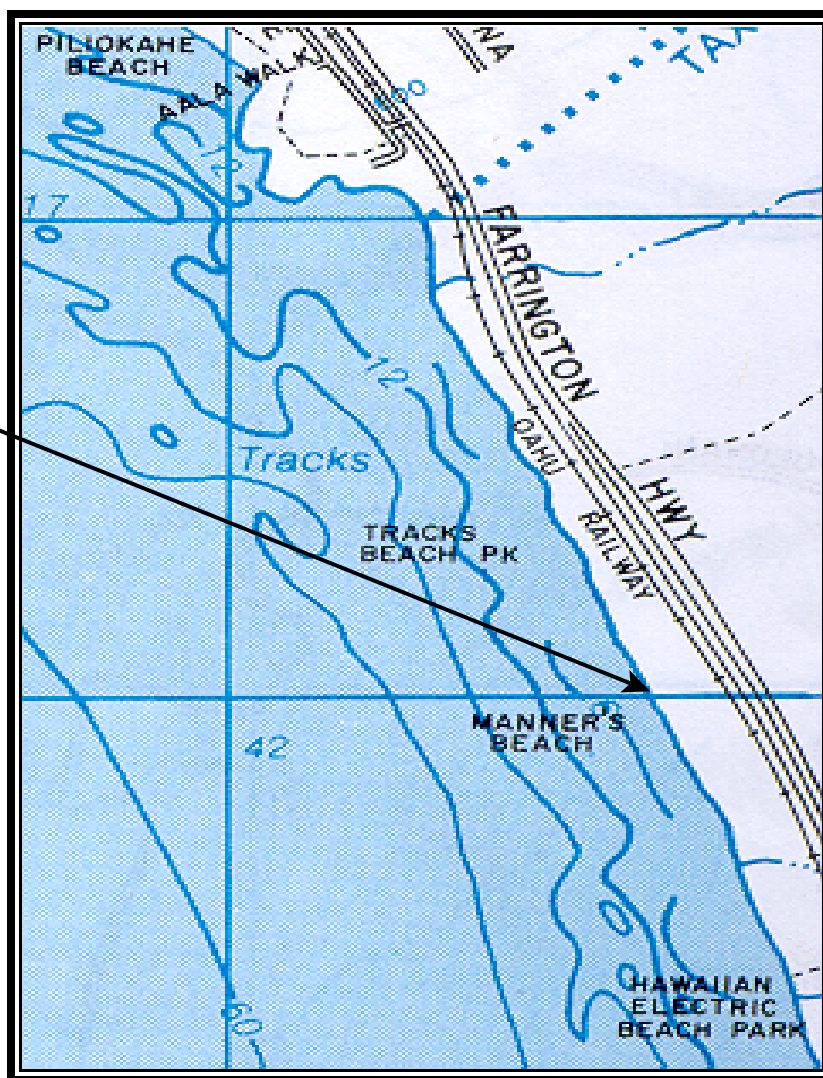


CLEAN WATER BRANCH MARINE RECREATIONAL MONITORING SITE

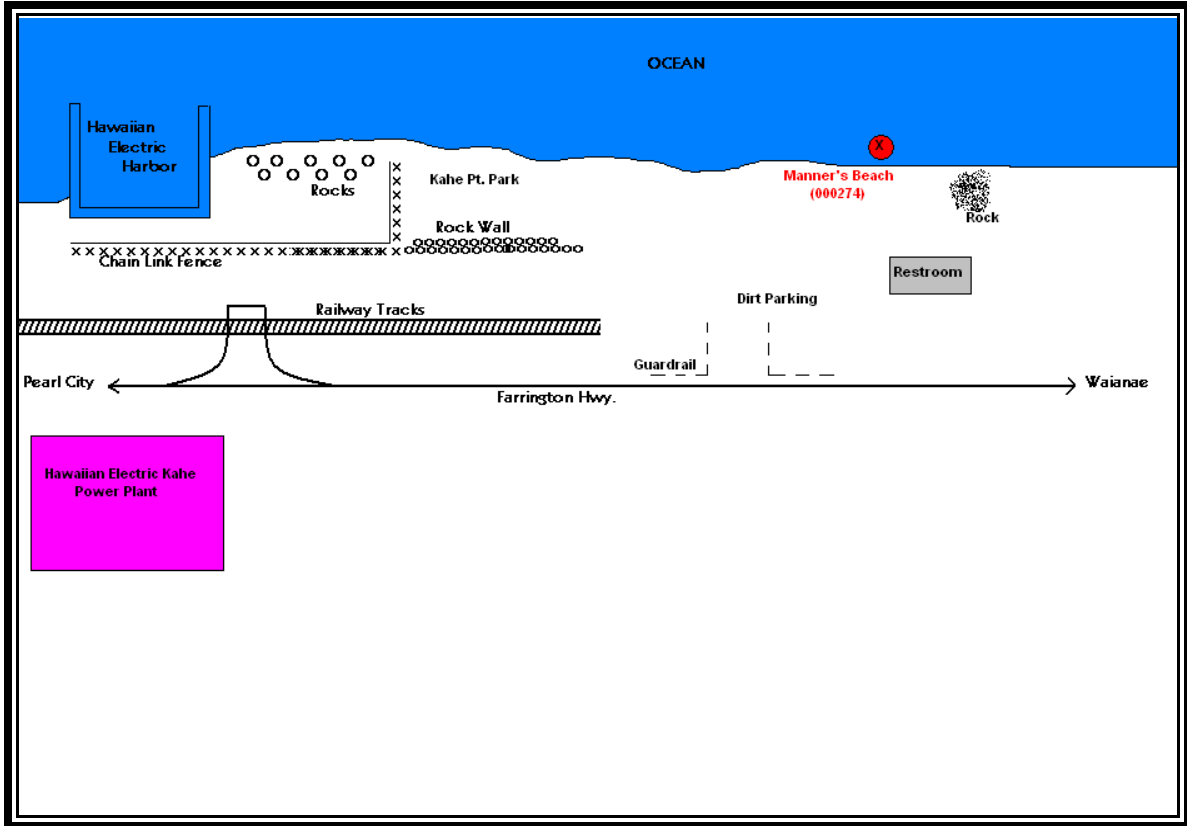
STORET NO: 000274
SAMPLING SITE: Manner's Beach
LOCATION: Kahe, Oahu, Hawaii
LATITUDE: N21° 21' 36.39"
LONGITUDE: W158° 07' 55.05"
DATUM: NAD83



Manner's Beach
(000274)



© Copyright, J R Clere; used with permission



Manner's Beach 000274





Manner's Beach 000274

