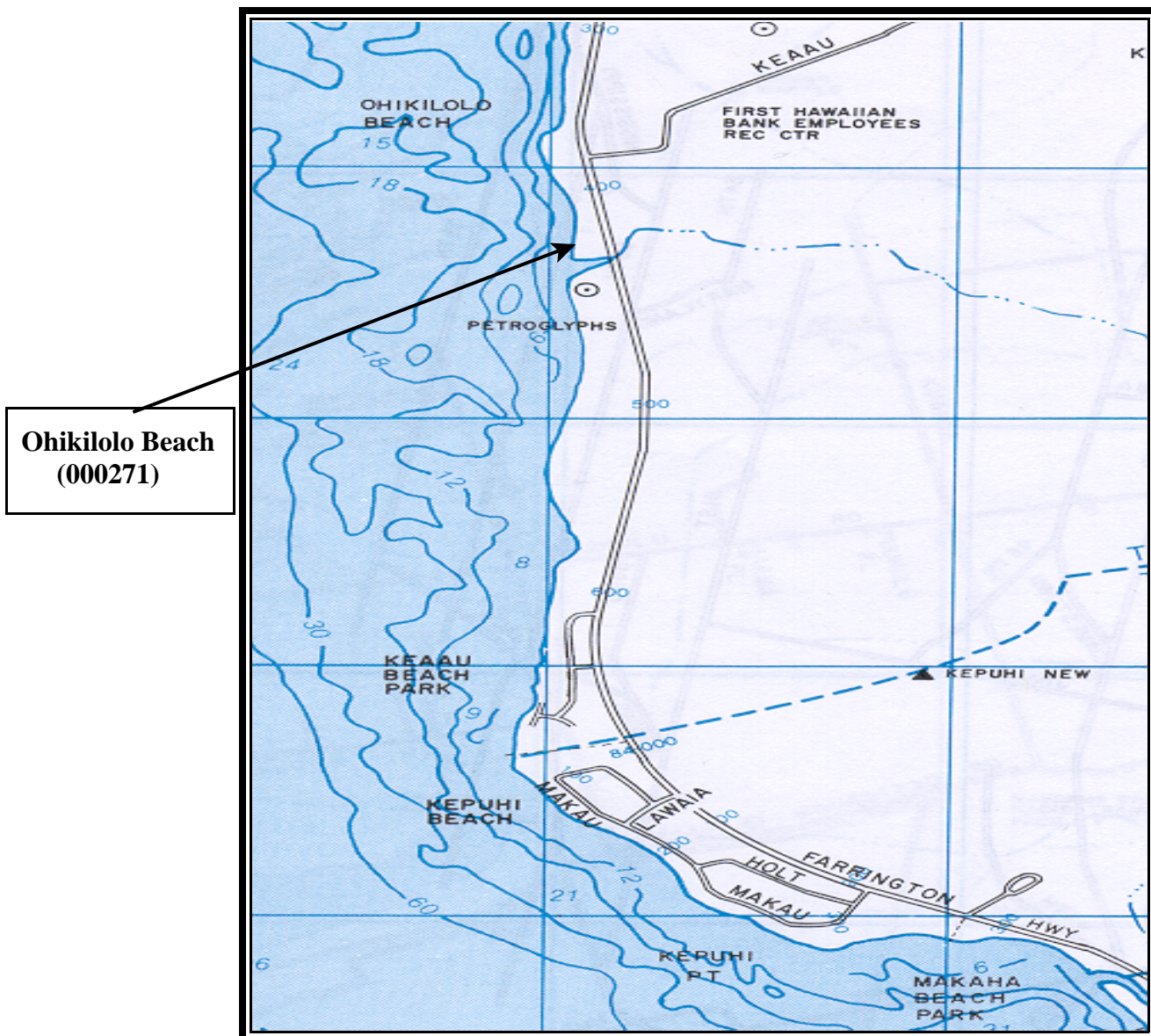
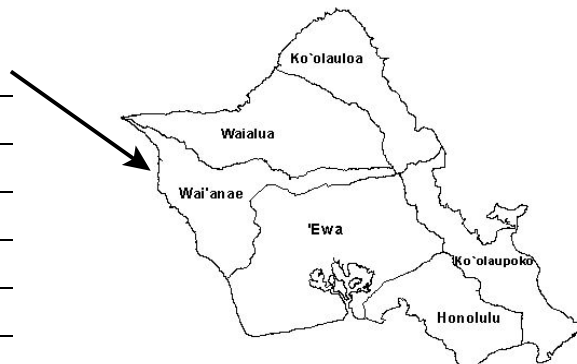
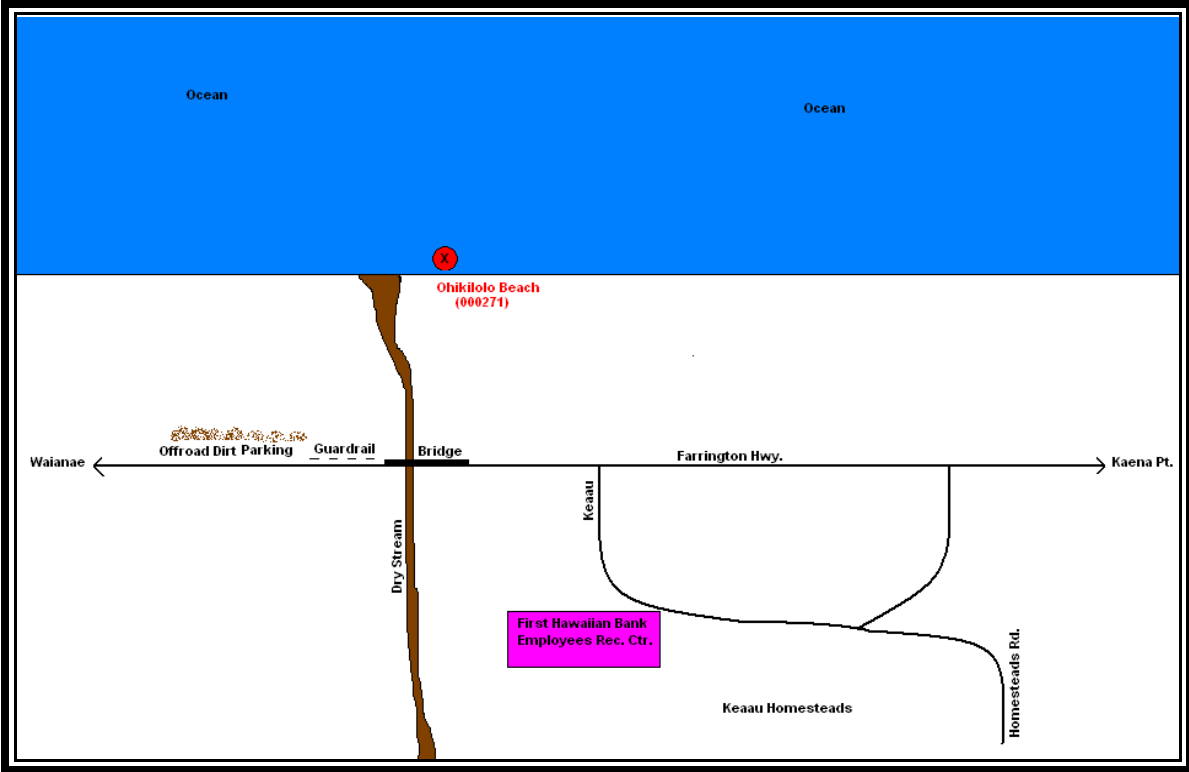


CLEAN WATER BRANCH MARINE RECREATIONAL MONITORING SITE

STORET NO: 000271
SAMPLING SITE: Ohikilolo
LOCATION: Keaau, Oahu, Hawaii
LATITUDE: N21° 30' 23.3"
LONGITUDE: W158° 13' 45.7"
DATUM: NAD83





Ohikilo Beach 000271





Ohikilo Beach 000271

