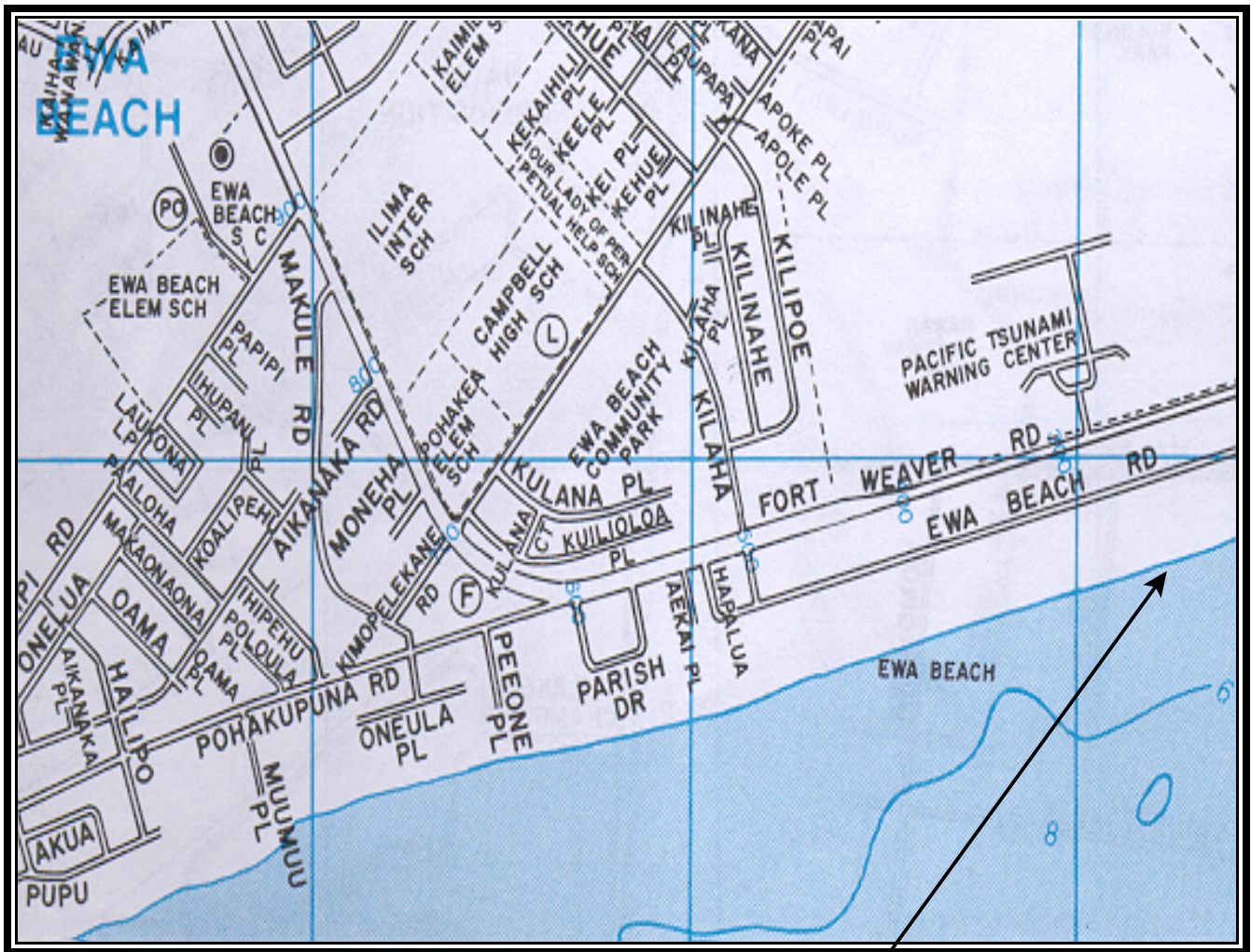
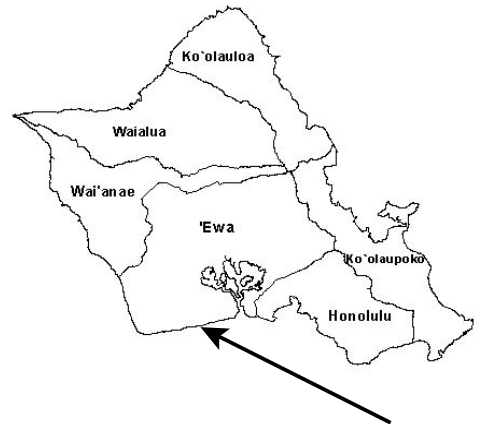


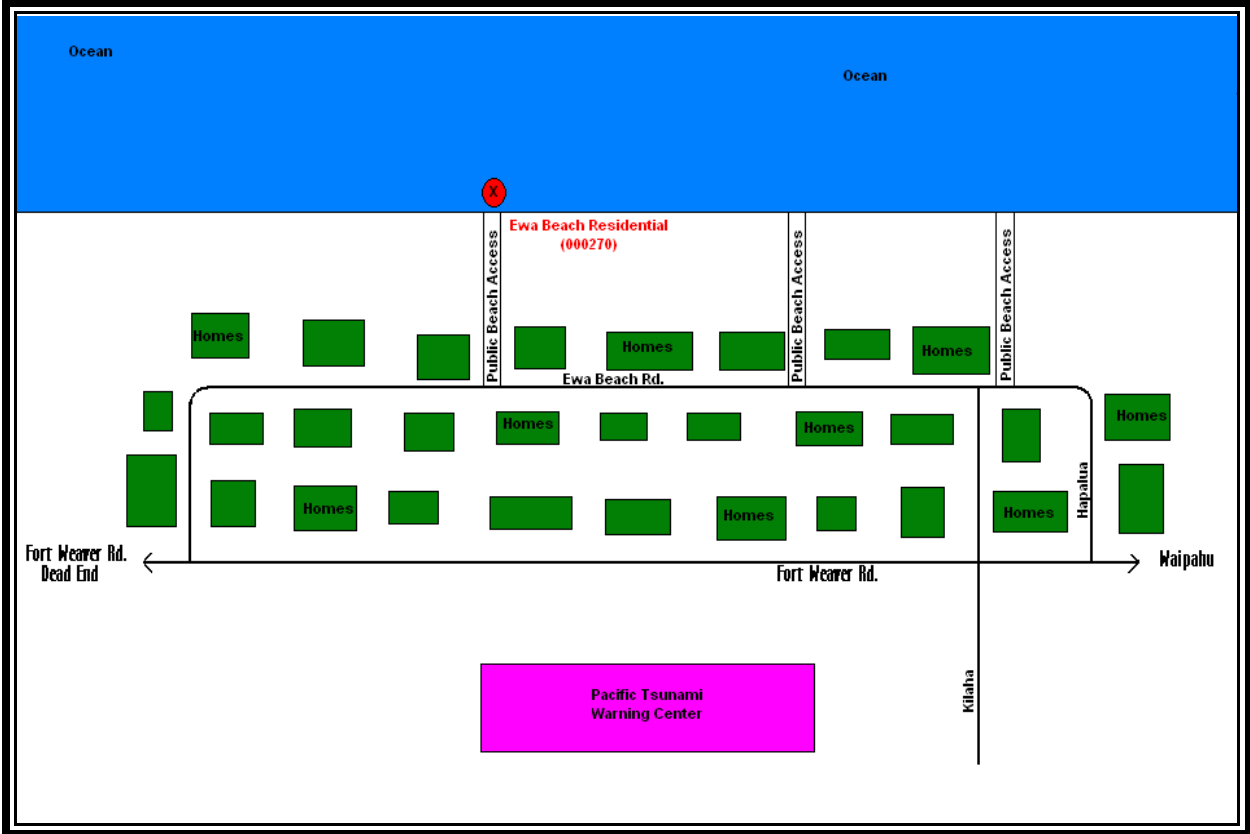
CLEAN WATER BRANCH MARINE RECREATIONAL MONITORING SITE

STORET NO: 000270
SAMPLING SITE: Ewa Beach Residential
LOCATION: Ewa, Oahu, Hawaii
LATITUDE: N21° 18' 43.8"
LONGITUDE: W157° 59' 53.0"
DATUM: NAD83



© Copyright, J R Clere; used with permission

Ewa Beach Residential
(000270)



Ewa Beach Residential 000270





Ewa Beach Residential 000270

