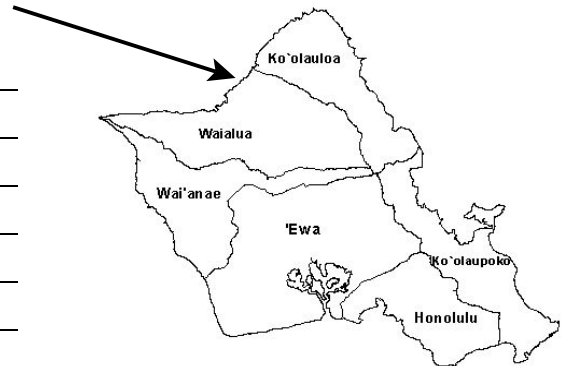
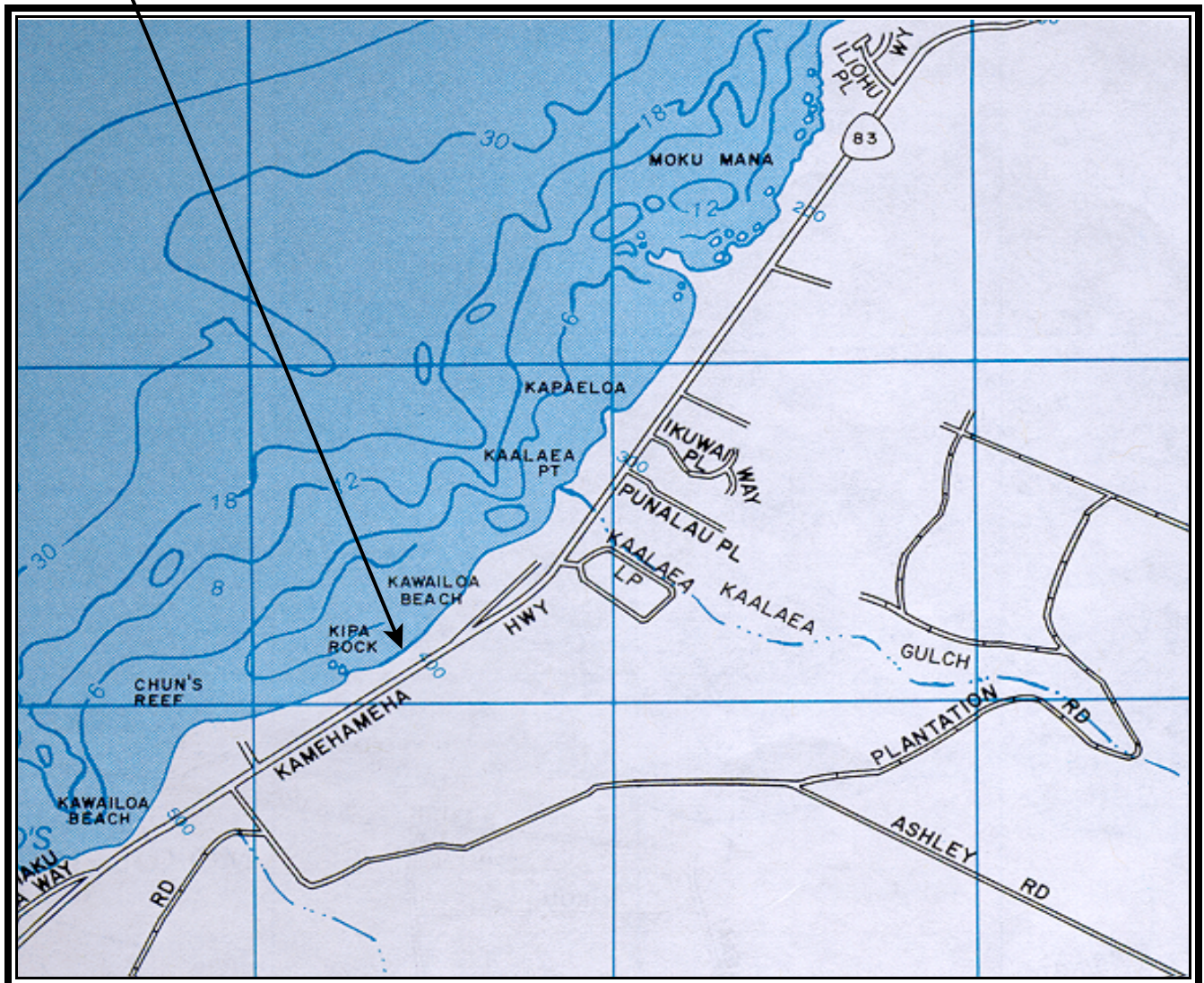


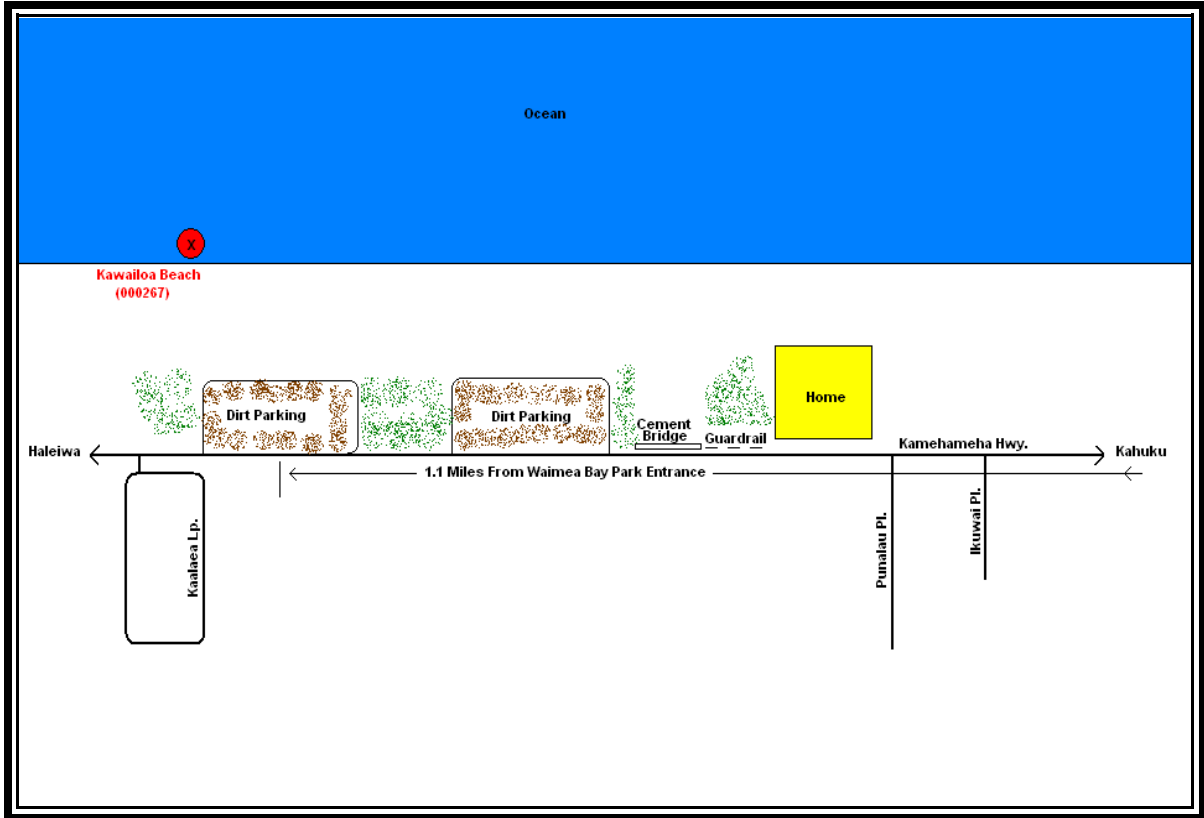
# CLEAN WATER BRANCH MARINE RECREATIONAL MONITORING SITE

STORET NO: 000267  
SAMPLING SITE: Kawailoa Beach  
LOCATION: Haleiwa, Oahu, Hawaii  
LATITUDE: N21° 37' 40.2"  
LONGITUDE: W158° 04' 26.7"  
DATUM: NAD83



Kawailoa Beach  
(000267)





Kawaiiloa Beach 000267





Kawailoa Beach 000267

