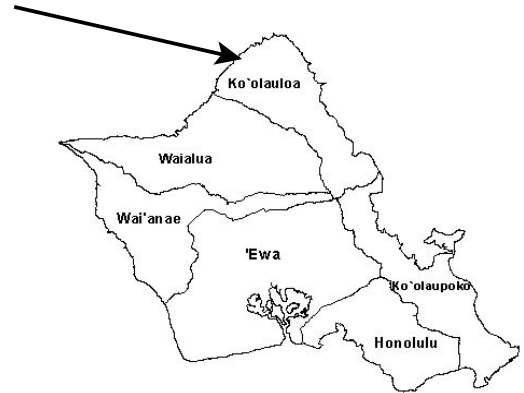
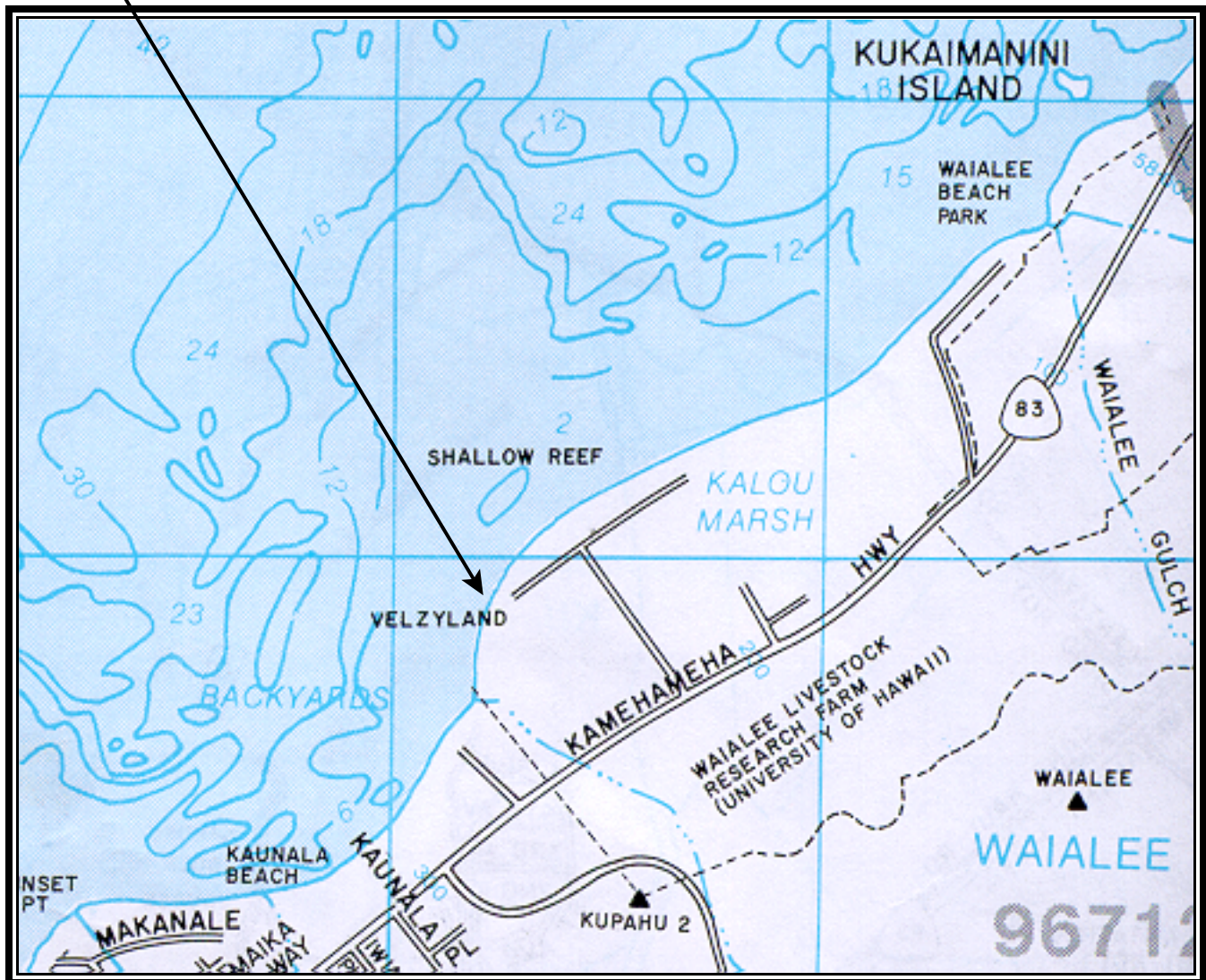


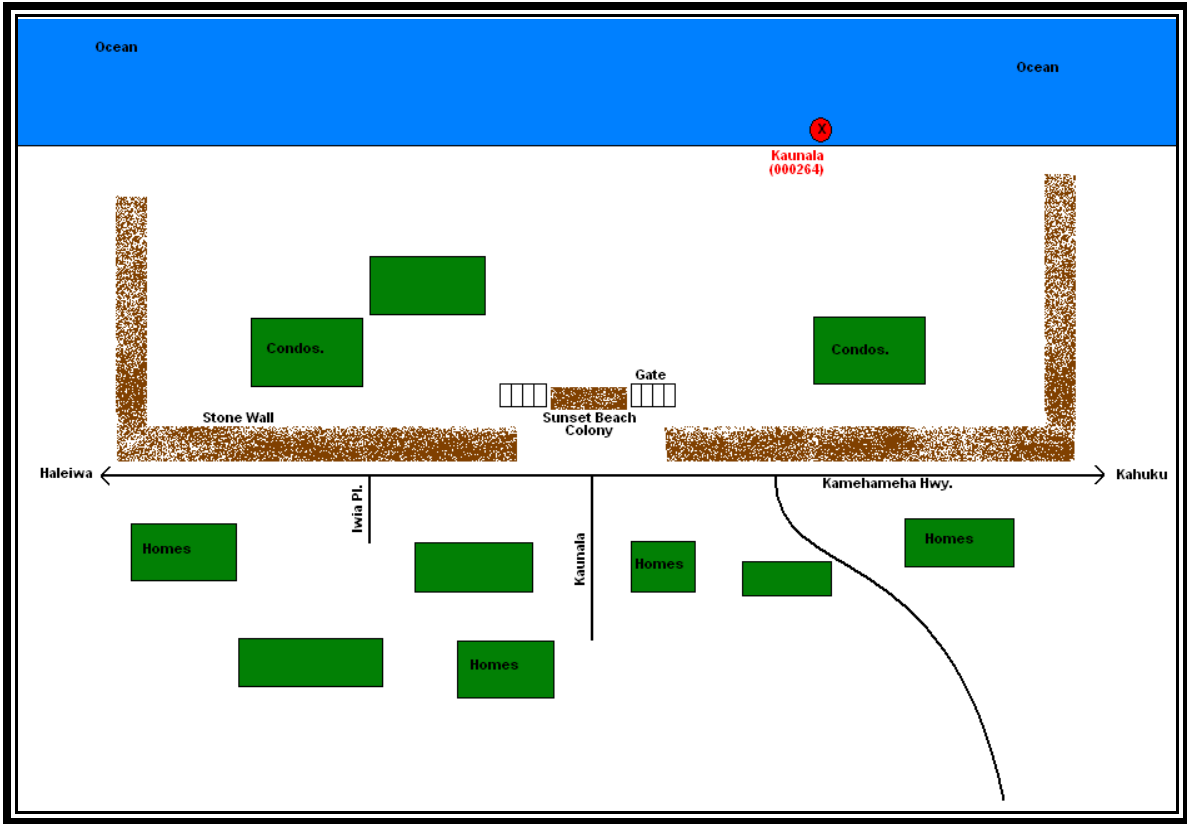
# CLEAN WATER BRANCH MARINE RECREATIONAL MONITORING SITE

**STORET NO:** 000264  
**SAMPLING SITE:** Kaunala Beach  
**LOCATION:** Sunset Beach, Oahu, Hawaii  
**LATITUDE:** N21° 40' 54.7"  
**LONGITUDE:** W158° 01' 58.8"  
**DATUM:** NAD83



**Kaunala 000264**





**Kaunala 000264**







**Kaunala 000264**

