

# CLEAN WATER BRANCH MARINE RECREATIONAL MONITORING SITE

STORET NO: 000259

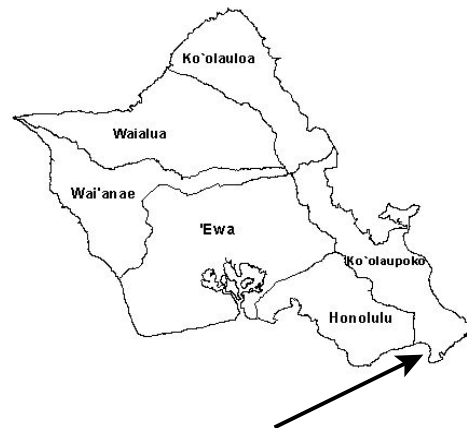
SAMPLING SITE: Koko Kai Beach Park

LOCATION: Hawaii Kai, Oahu, Hawaii

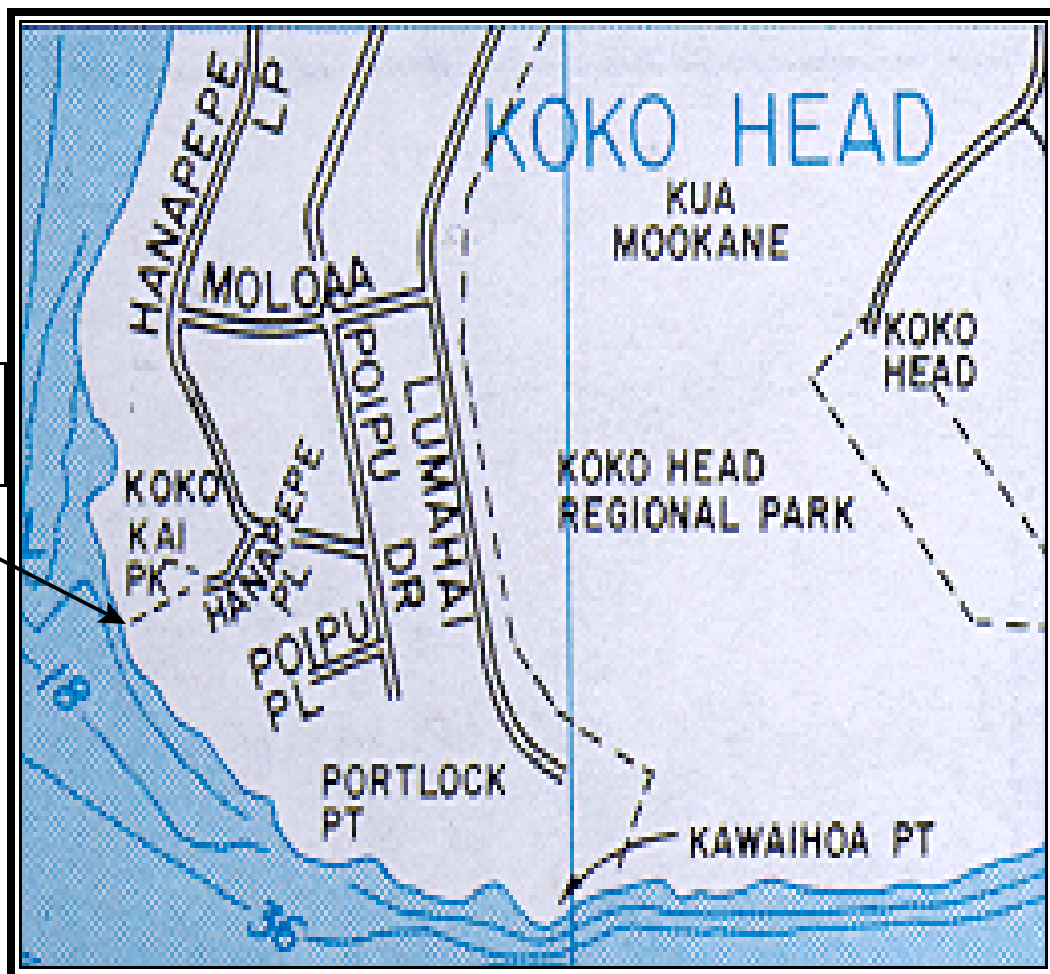
LATITUDE: N21° 15' 40.89"

LONGITUDE: W157° 42' 40.82"

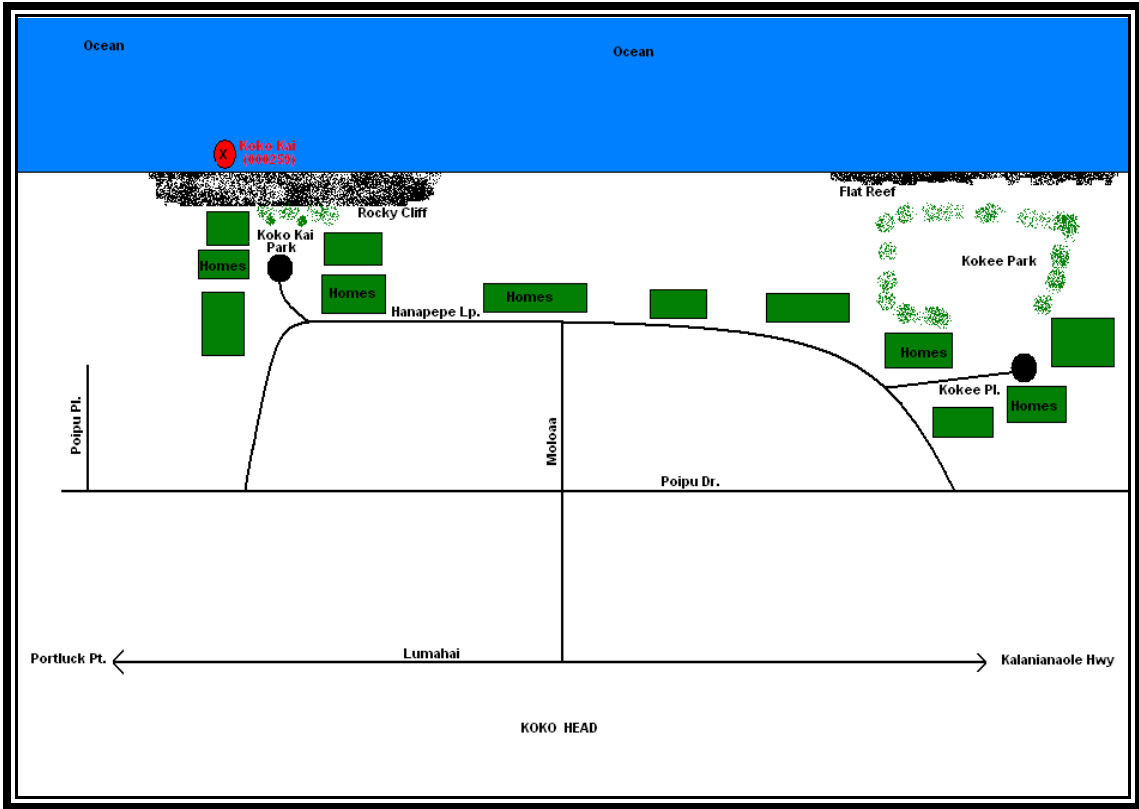
DATUM: NAD83



Koko Kai Beach Park  
(000259)



© Copyright, J R Clere; used with permission



Koko Kai Beach Park 000259





Koko Kai Beach Park 000259

