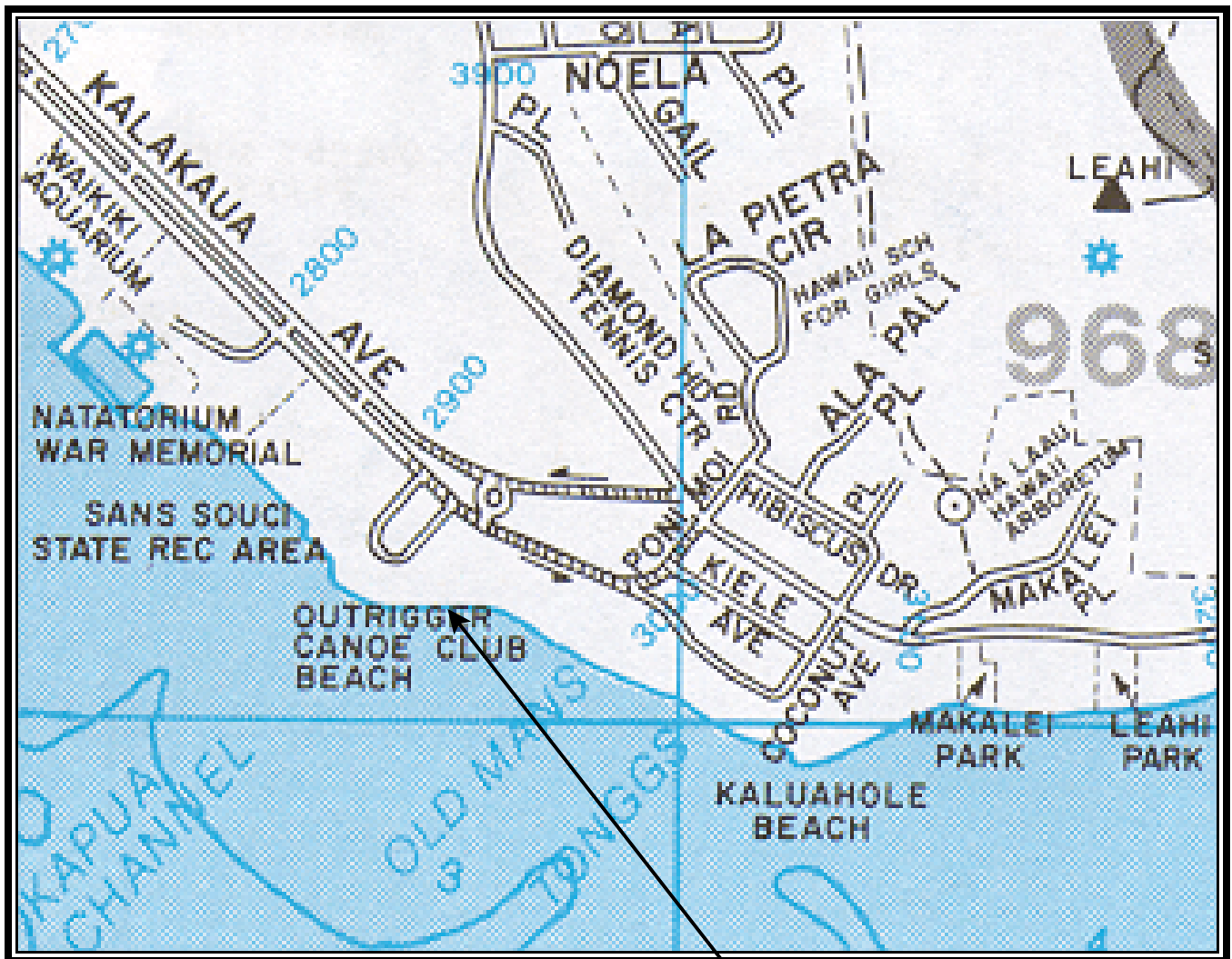
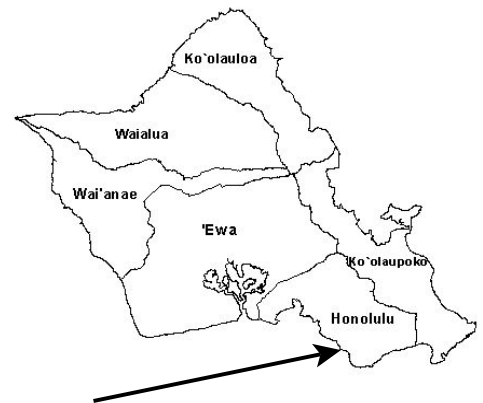


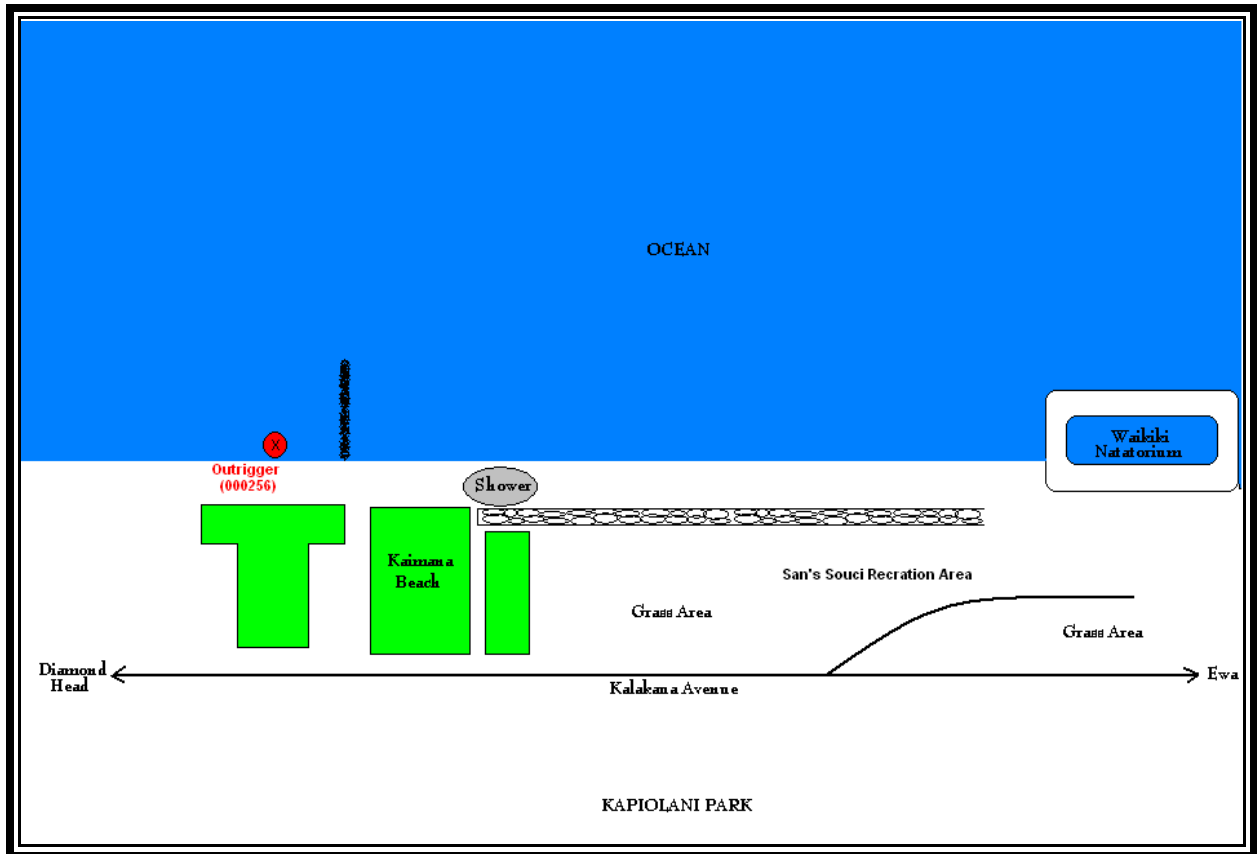
CLEAN WATER BRANCH MARINE RECREATIONAL MONITORING SITE

STORET NO: 000256
SAMPLING SITE: Outrigger
LOCATION: Honolulu, Oahu, Hawaii
LATITUDE: N21° 15' 43.64"
LONGITUDE: W157° 49' 17.51"
DATUM: NAD83



© Copyright, J R Clere; used with permission

Outrigger
(000256)



Outrigger 000256





Outrigger 000256

