

CLEAN WATER BRANCH MARINE RECREATIONAL MONITORING SITE

STORET NO: 000251

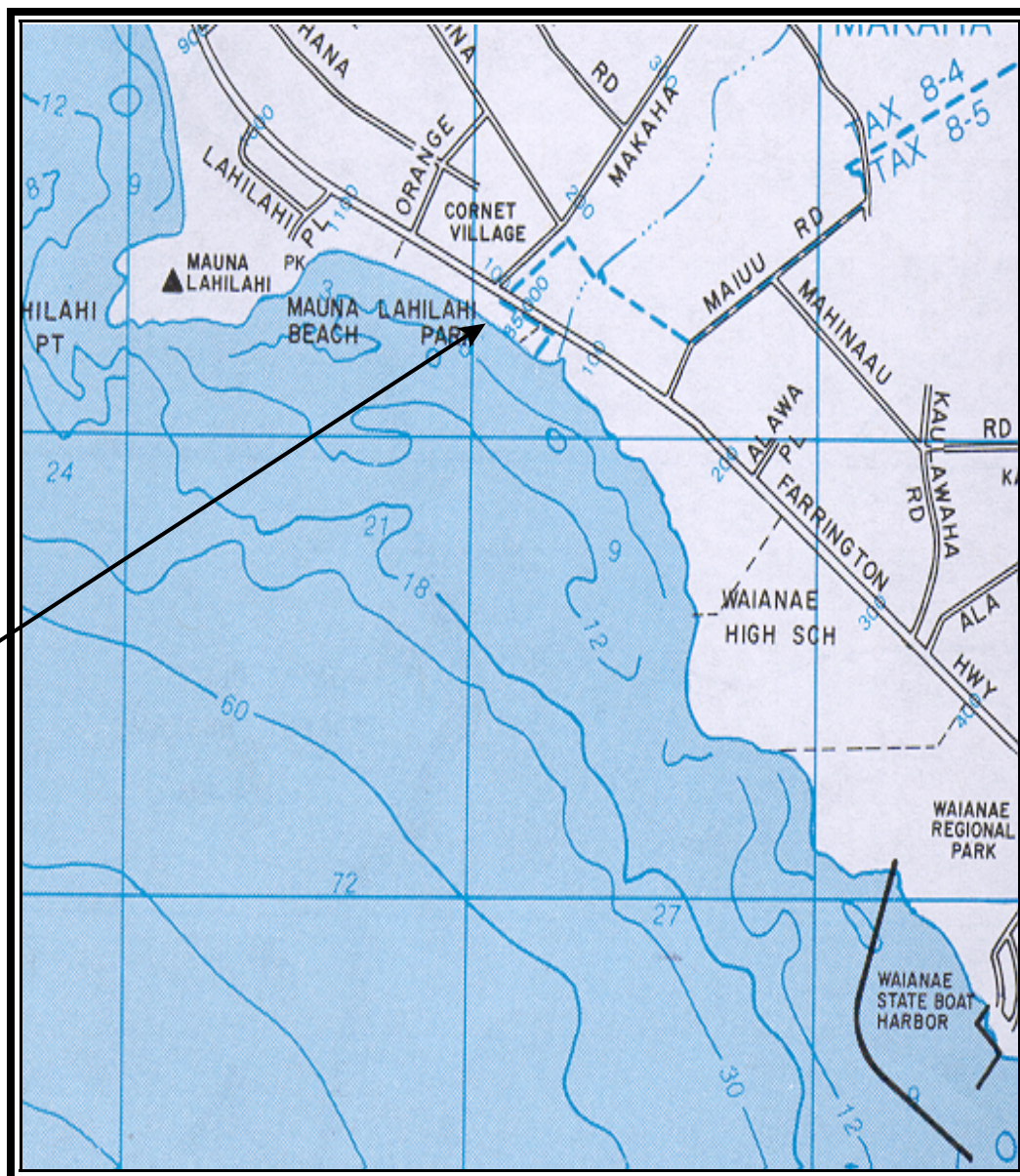
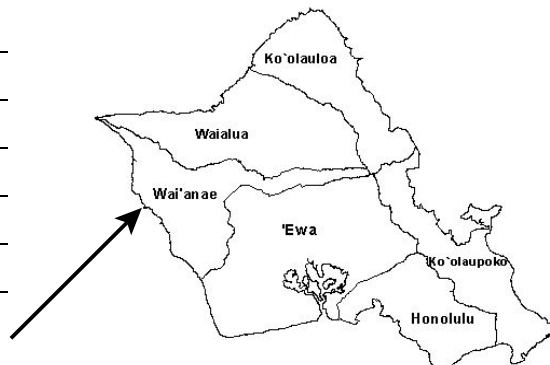
SAMPLING SITE: Mauna Lahilahi Beach park

LOCATION: Makaha, Oahu, Hawaii

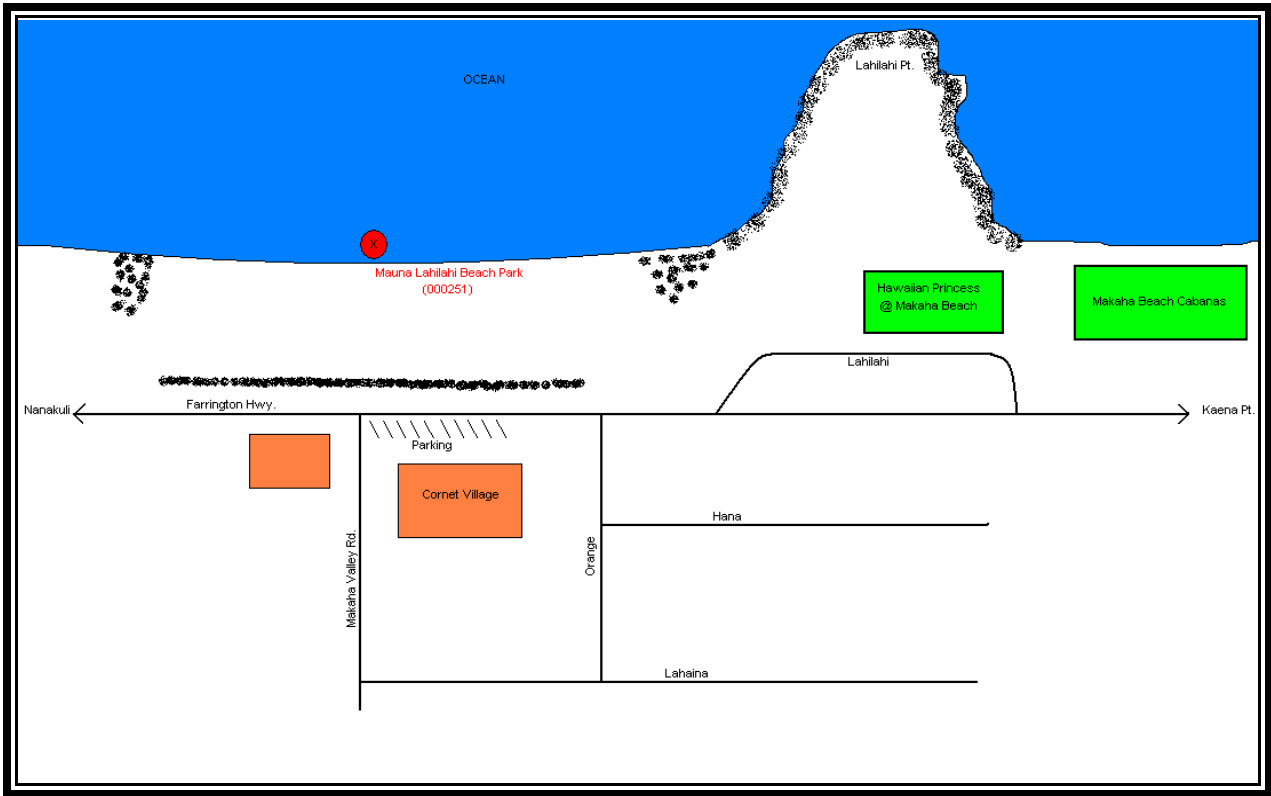
LATITUDE: N21° 27'36.69"

LONGITUDE: W158° 12'25.99"

DATUM: NAD83



Mauna Lahilahi B.P.
(000251)



Mauna Lahilahi Beach Park 000251





Mauna Lahilahi Beach Park 000251

