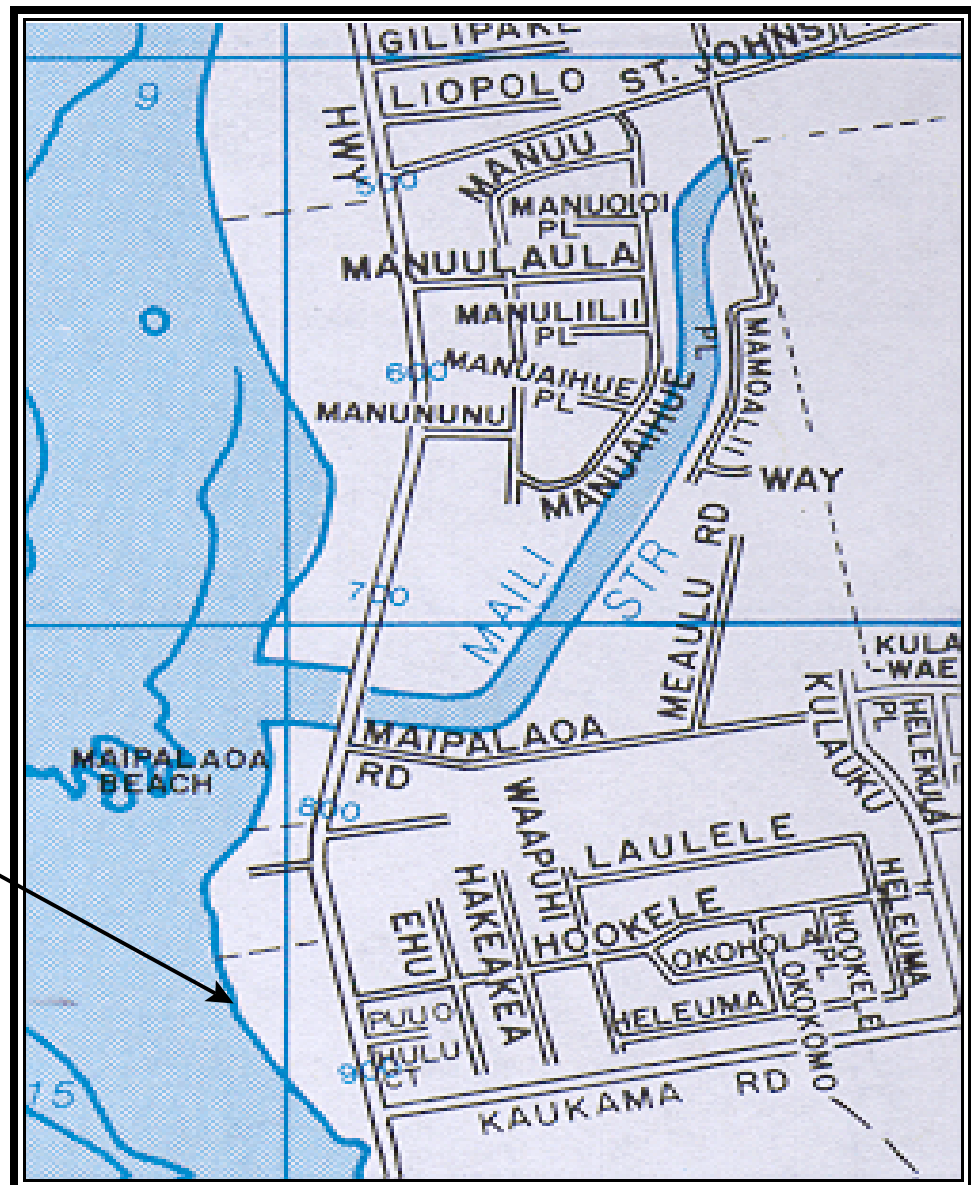
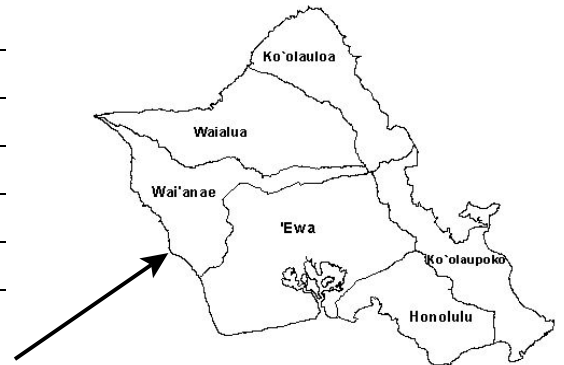
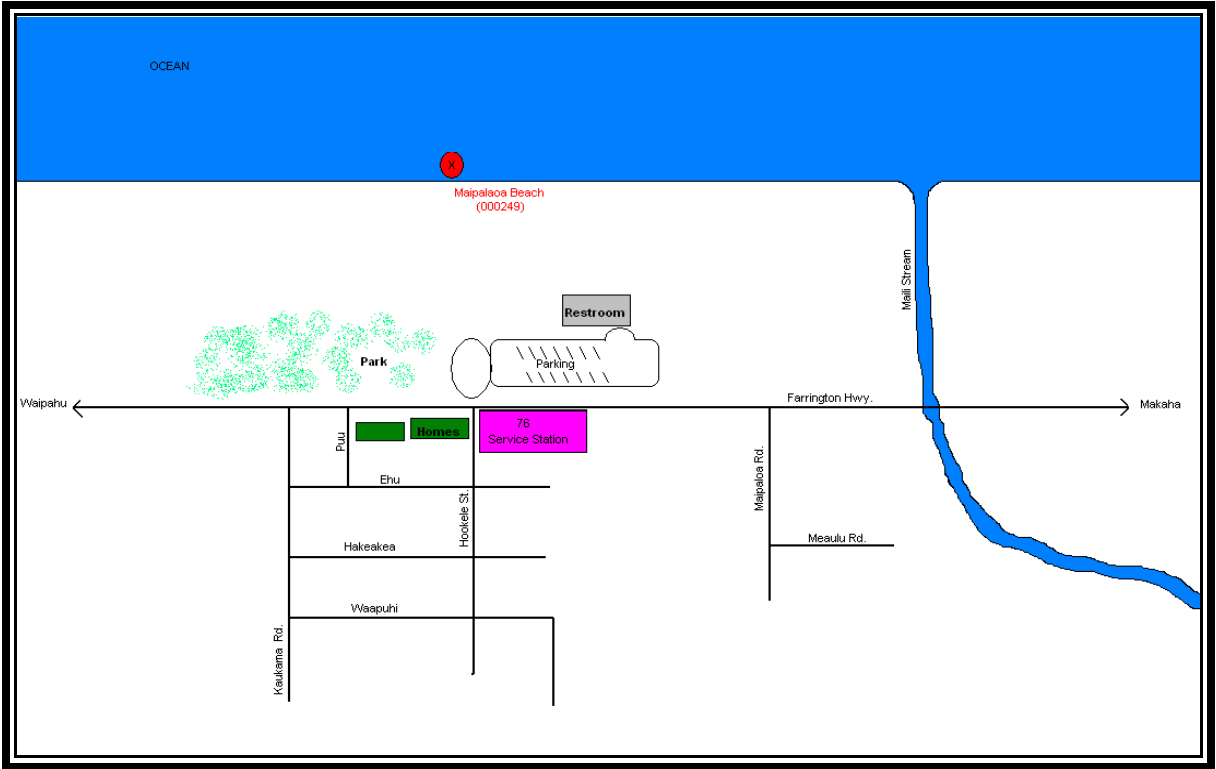


CLEAN WATER BRANCH MARINE RECREATIONAL MONITORING SITE


STORET NO: 000249
SAMPLING SITE: Maipalaoa Beach
LOCATION: Maili, Oahu, Hawaii
LATITUDE: N21° 24'16.89"
LONGITUDE: W158° 10'39.86"
DATUM: NAD83



Maipalaoa Beach
(000249)



Maipalaoa Beach 000249





Maipalaoa Beach 000249

