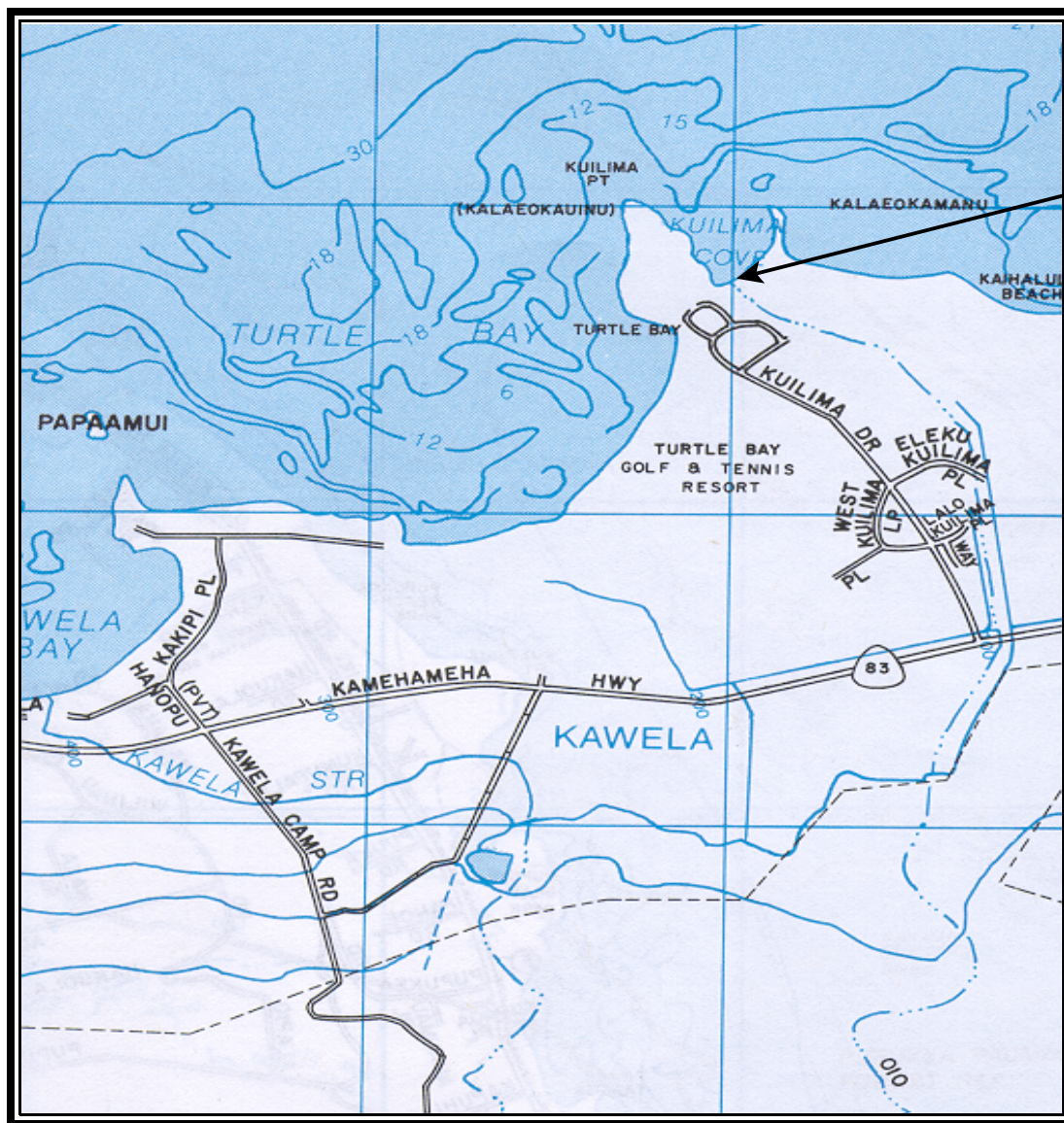
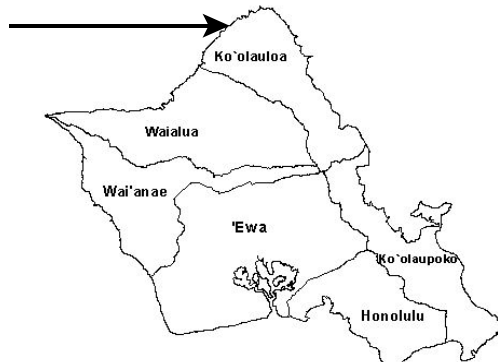
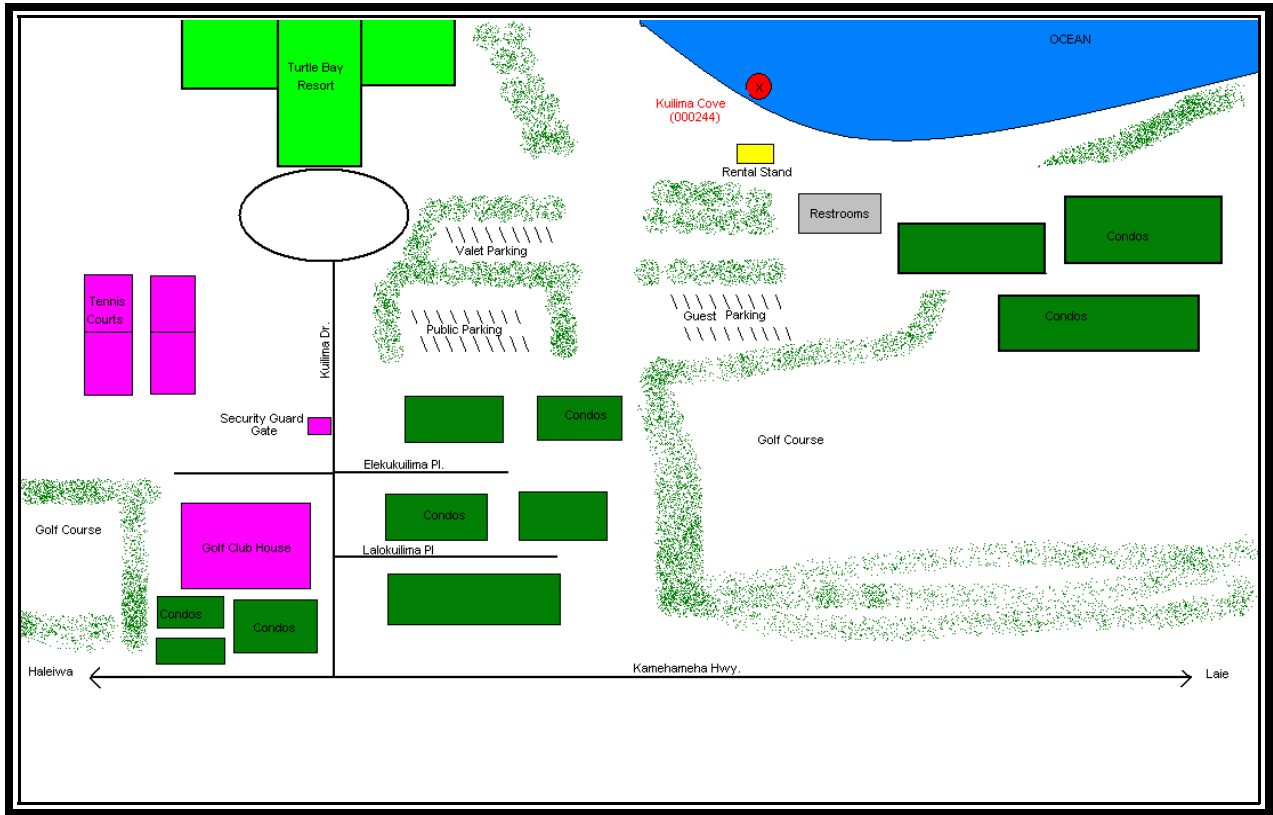


# CLEAN WATER BRANCH MARINE RECREATIONAL MONITORING SITE

**STORET NO:** 000244  
**SAMPLING SITE:** Kuilima Cove  
**LOCATION:** Kuilima, Oahu, Hawaii  
**LATITUDE:** N21° 42'19.22"  
**LONGITUDE:** W157° 59'50.45"  
**DATUM:** NAD83



Kuilima Cove  
(000244)



**Kuilima Cove 000244**





**Kuilima Cove 000244**

