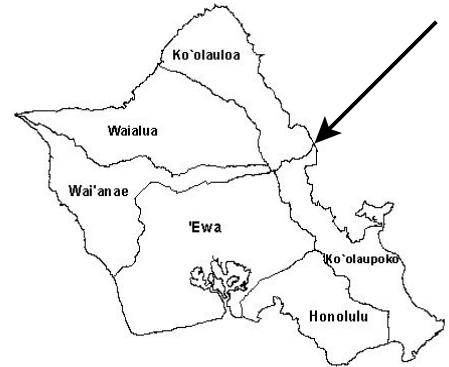
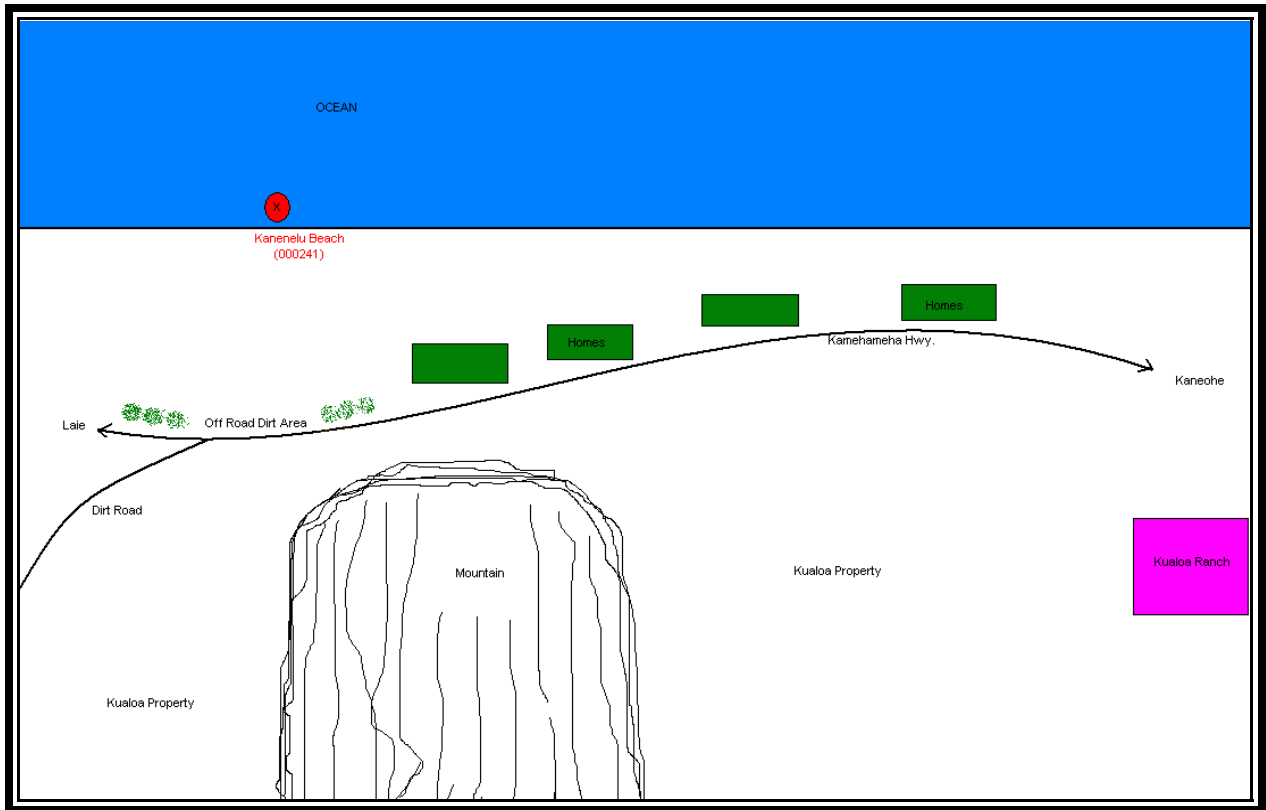


# CLEAN WATER BRANCH MARINE RECREATIONAL MONITORING SITE

STORET NO: 000241  
SAMPLING SITE: Kananelu Beach  
LOCATION: Kualoa, Oahu, Hawaii  
LATITUDE: N21° 32'08.79"  
LONGITUDE: W157° 50'23.06"  
DATUM: NAD83




Kananelu Beach  
(000241)



**Kanenelu Beach 000241**





**Kananelu Beach 000241**

