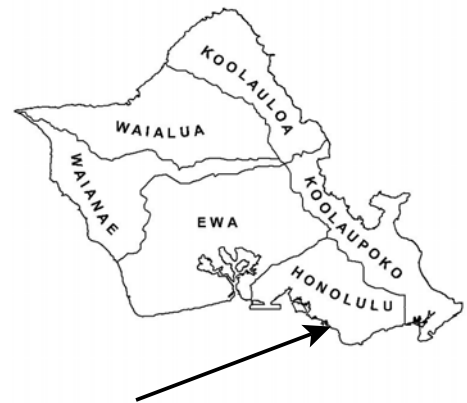
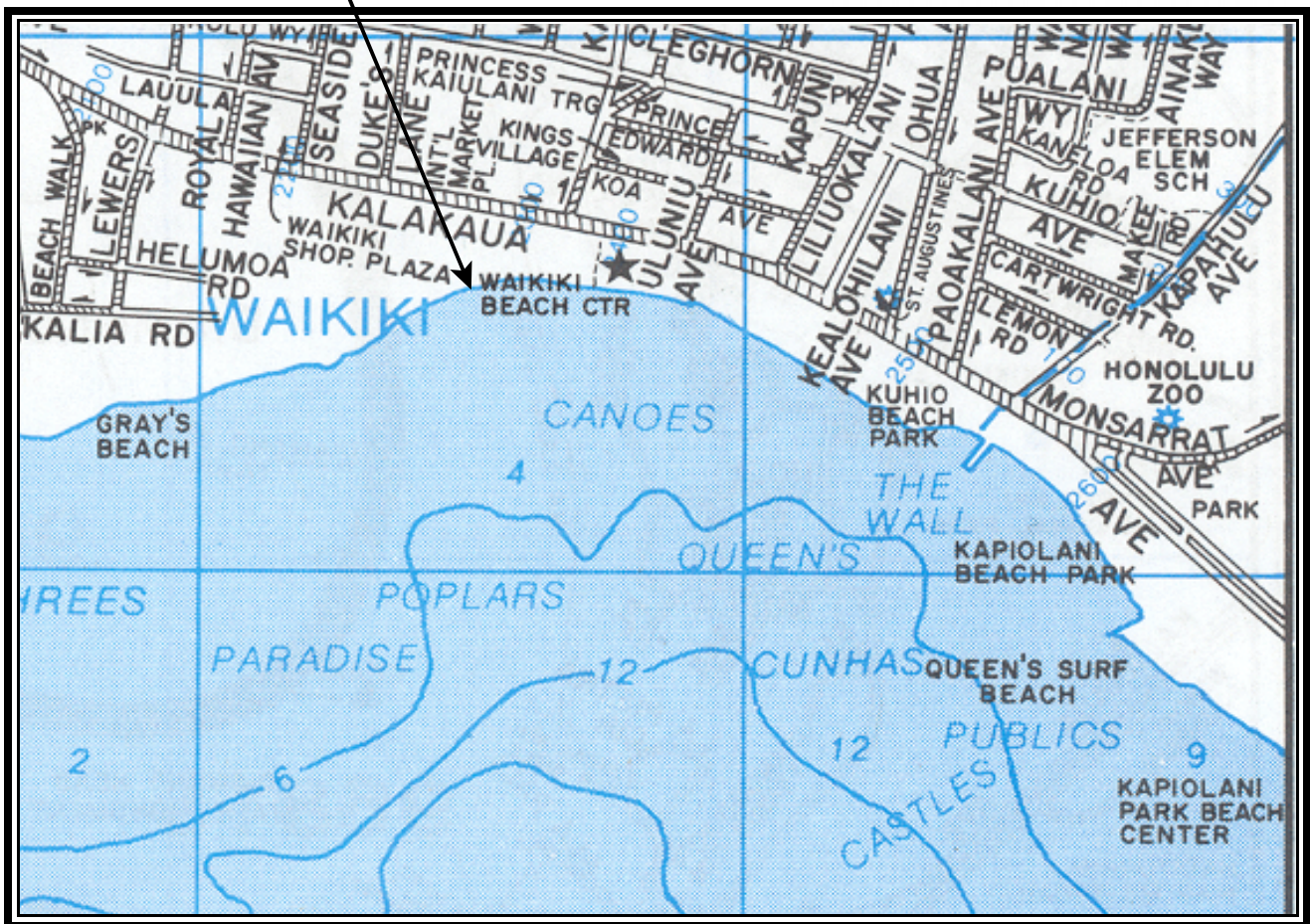


CLEAN WATER BRANCH MARINE RECREATIONAL MONITORING SITE

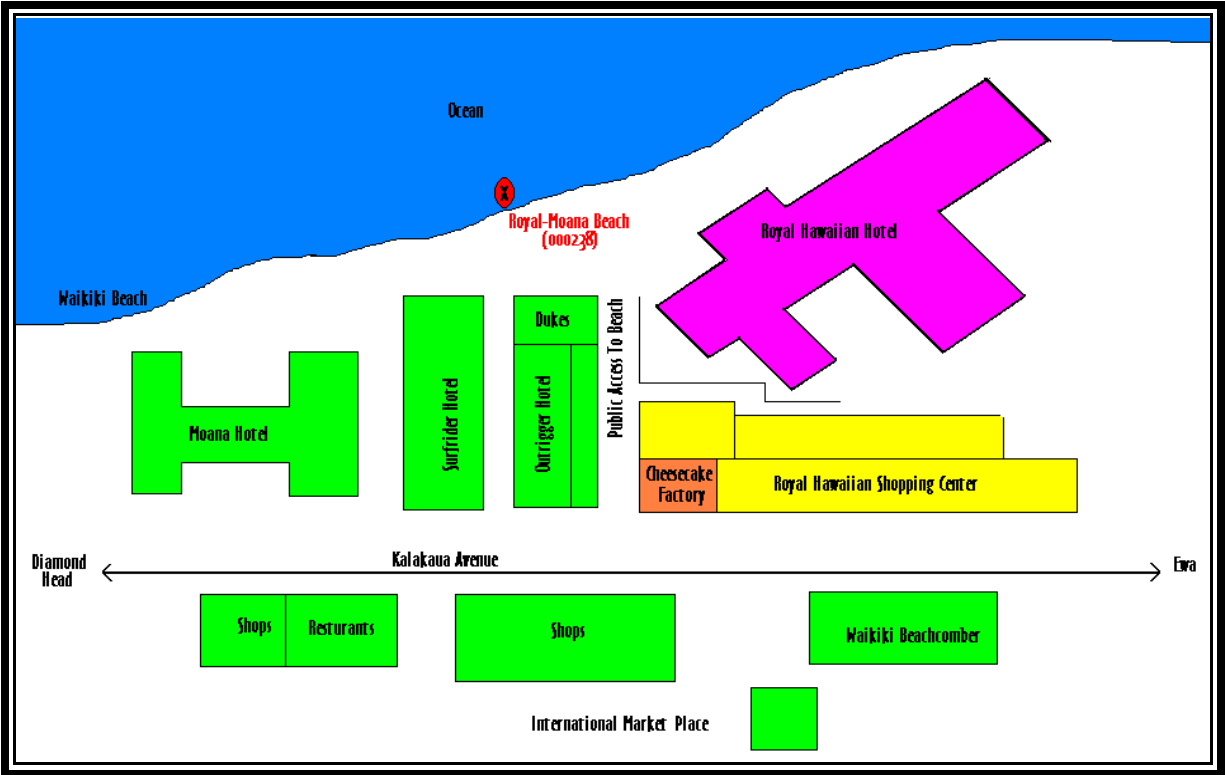
STORET NO: 000238
SAMPLING SITE: Royal-Moana Beach
LOCATION: Waikiki, Oahu, Hawaii
LATITUDE: N21° 16'35.97"
LONGITUDE: W157° 49'40.44"
DATUM: NAD83



Royal-Moana Beach
(000238)



© Copyright, J R Clere; used with permission



Royal-Moana Beach 000238





Royal-Moana Beach 000238

