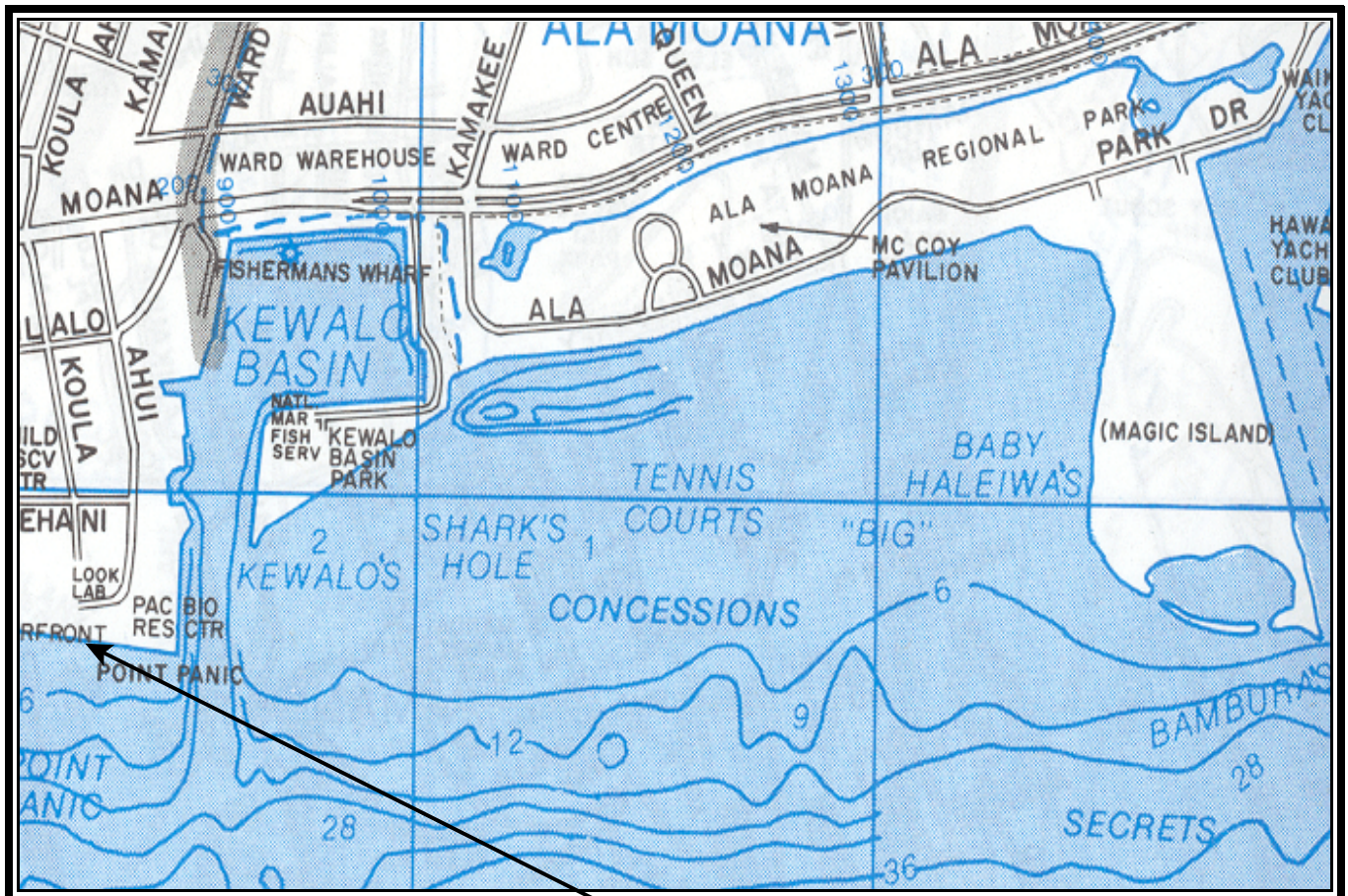
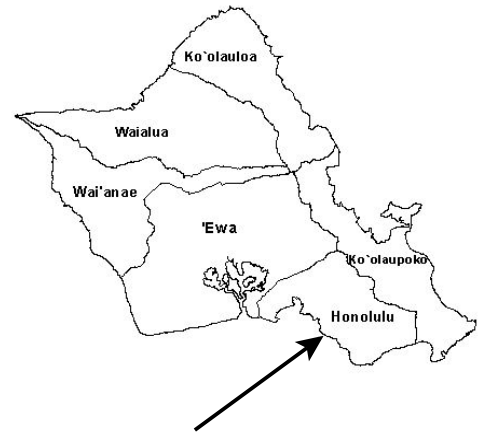


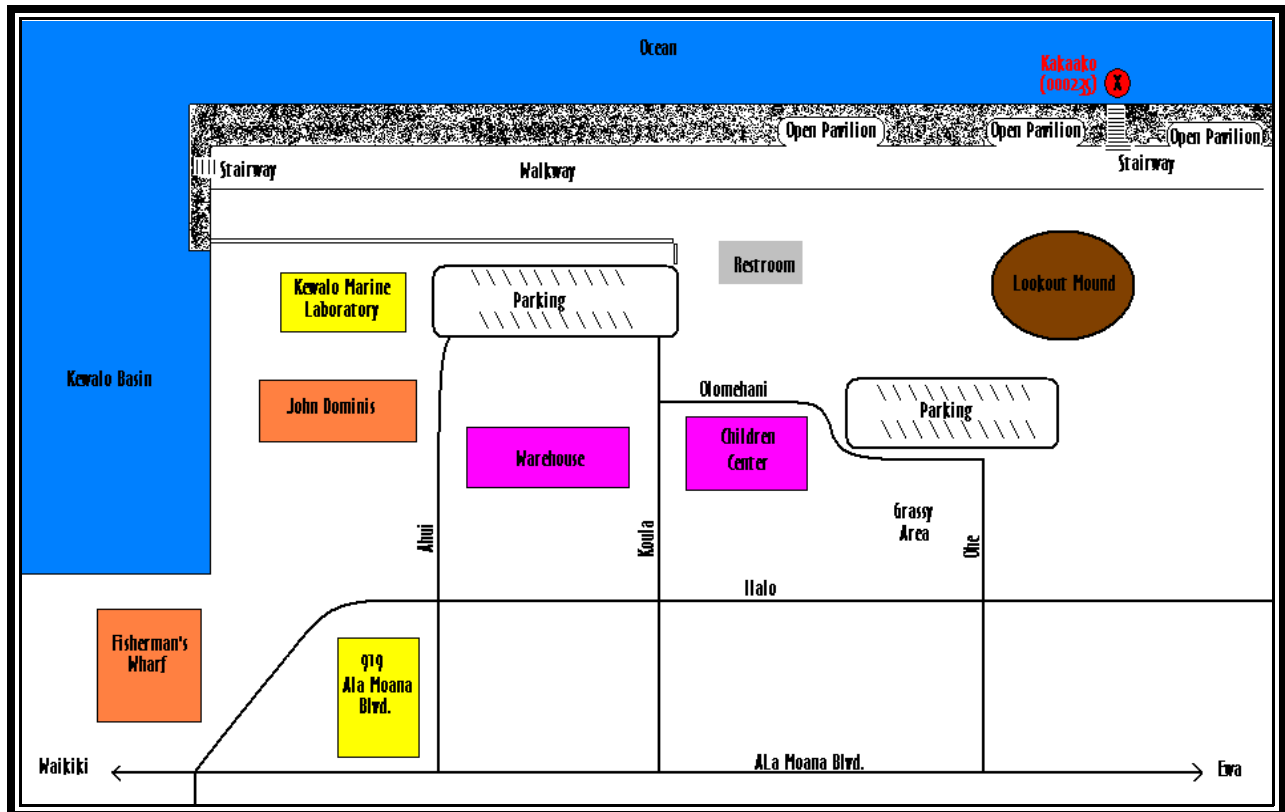
CLEAN WATER BRANCH MARINE RECREATIONAL MONITORING SITE

STORET NO: 000235
SAMPLING SITE: Kakaako
LOCATION: Honolulu, Oahu, Hawaii
LATITUDE: N21° 17'34.79"
LONGITUDE: W157° 51'52.69"
DATUM: NAD83



© Copyright, J R Clere; used with permission

Kakaako
(000235)



Kakaako 000235





Kakaako 000235

