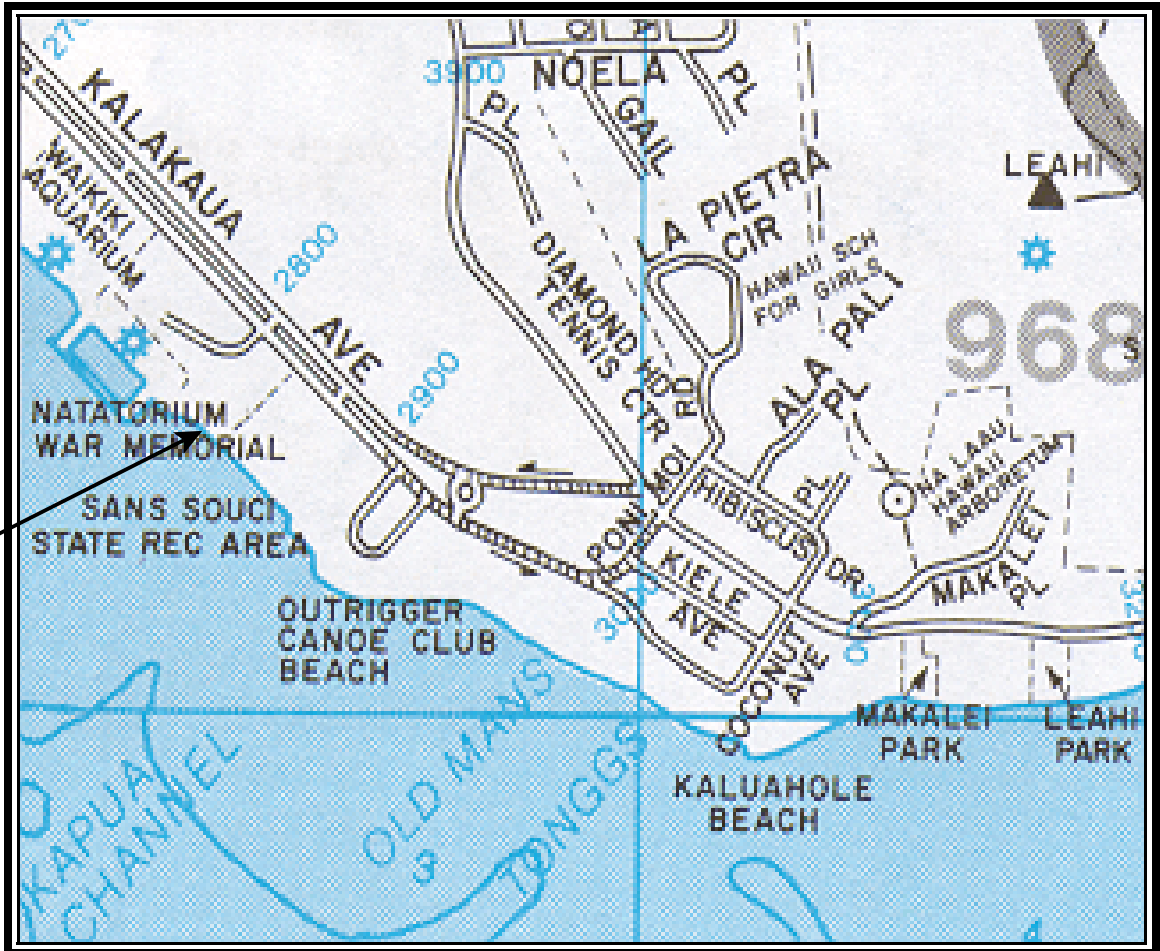
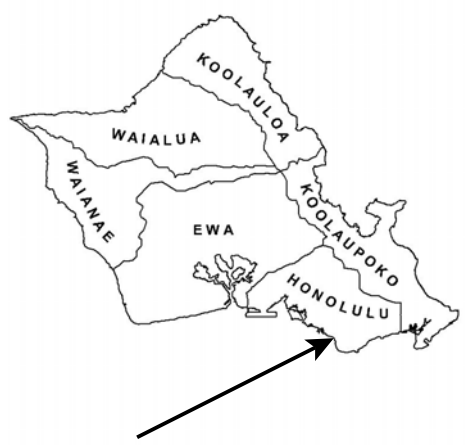


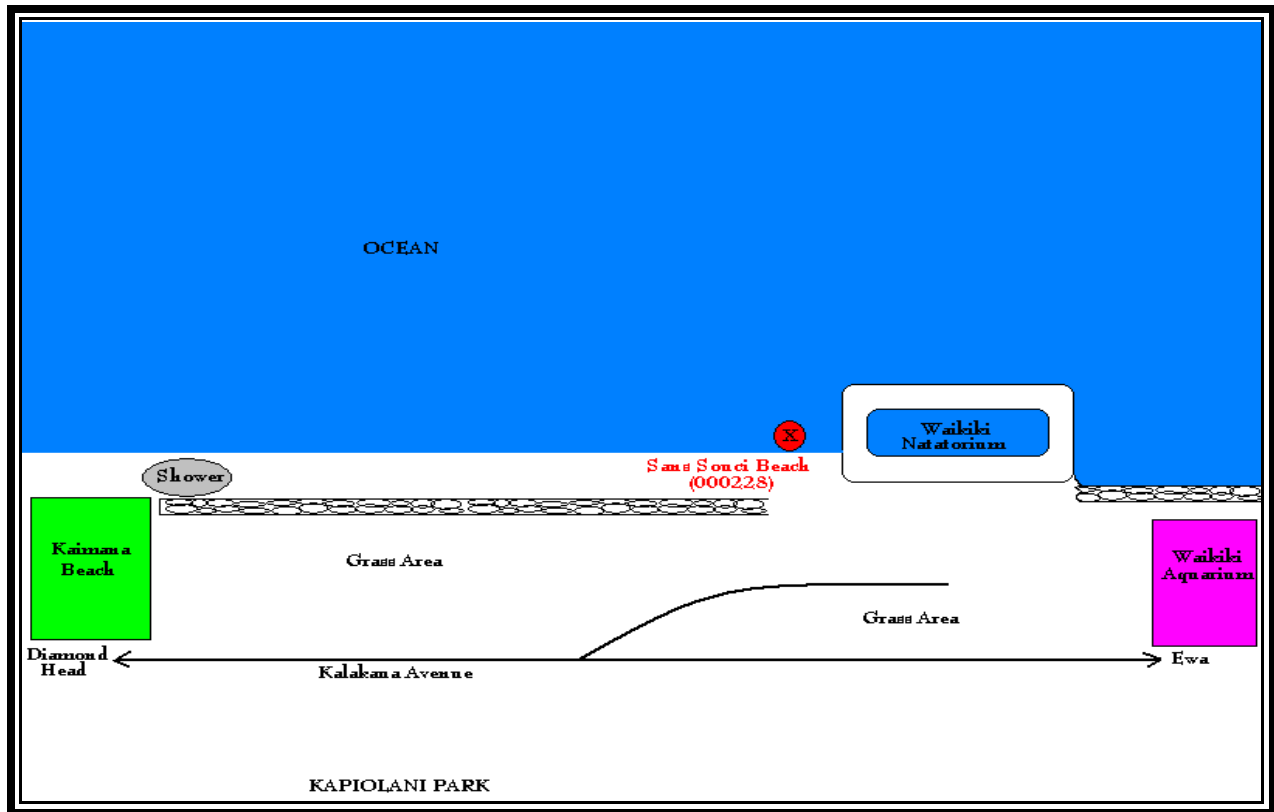
# CLEAN WATER BRANCH MARINE RECREATIONAL MONITORING SITE

**STORET NO:** 000228  
**SAMPLING SITE:** Sans Souci  
**LOCATION:** Waikiki, Oahu, Hawaii  
**LATITUDE:** N21° 15'48.79"  
**LONGITUDE:** W157° 49'19.32"  
**DATUM:** NAD83



Sans Souci  
(000228)

© Copyright, J R Clere; used with permission



**Sans Souci 000228**





**Sans Souci 000228**

