

CLEAN WATER BRANCH

MARINE RECREATIONAL MONITORING SITE

STORET NO: 000224

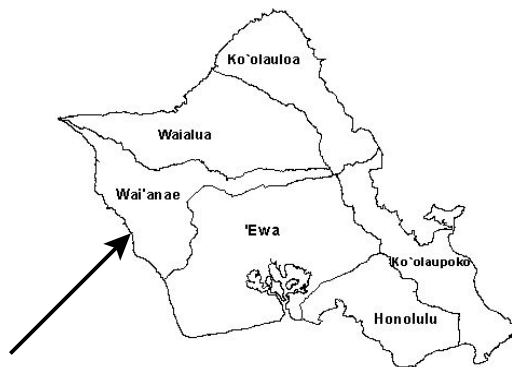
SAMPLING SITE: Pokai Bay

LOCATION: Waianae, Oahu, Hawaii

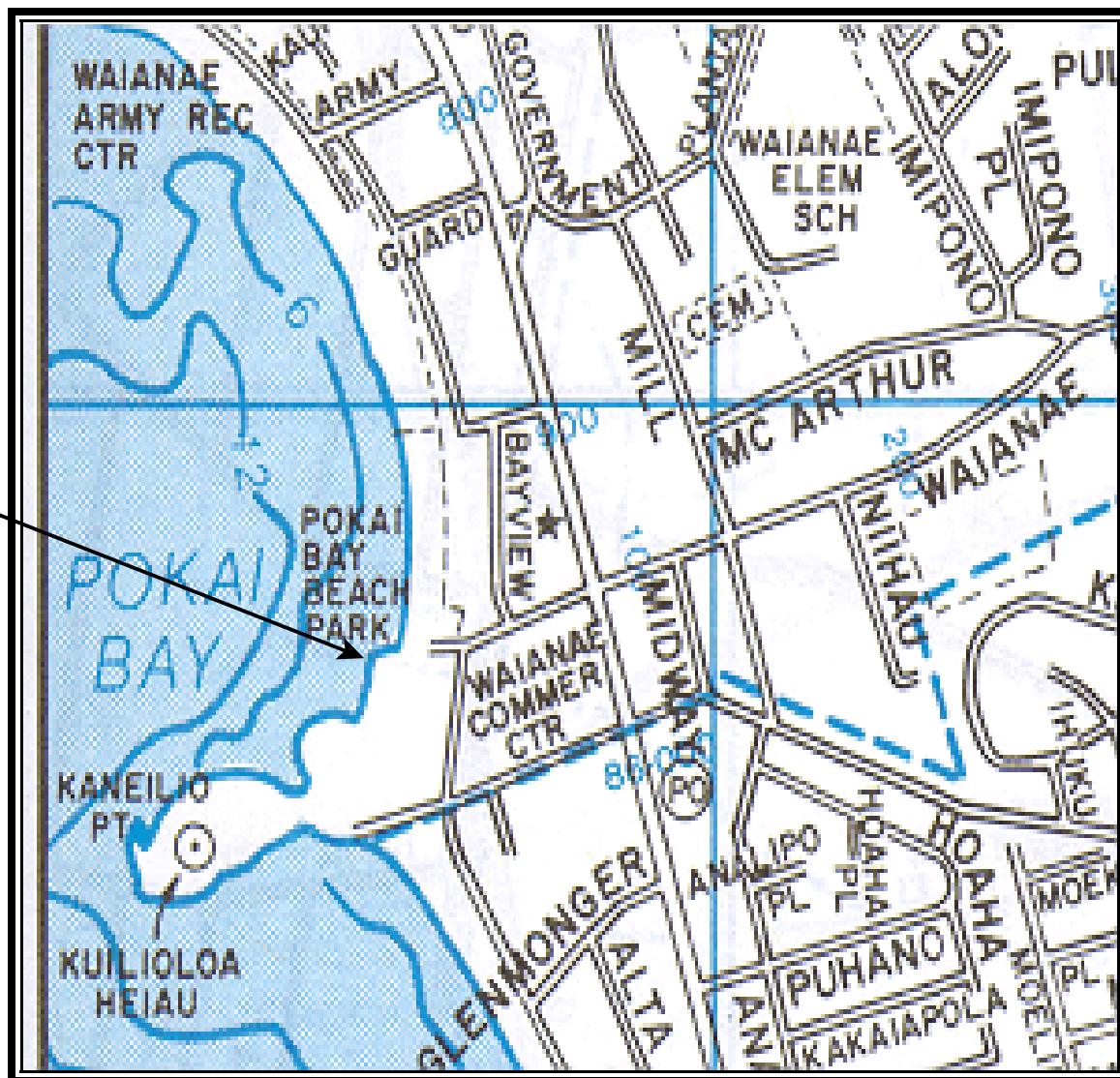
LATITUDE: N21° 26'33.61"

LONGITUDE: W158° 11'22.01"

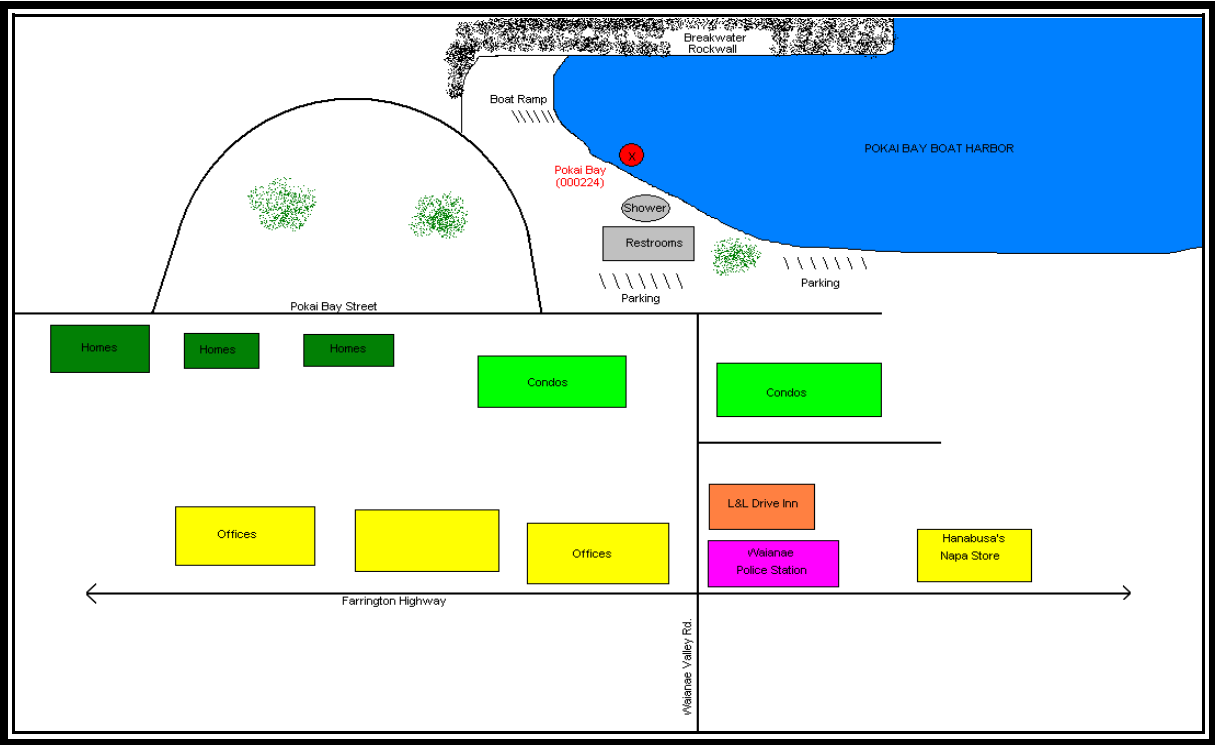
DATUM: NAD83



Pokai Bay
(000224)



© Copyright, J R Clere; used with permission



Pokai Bay 000224





Pokai Bay 000224

