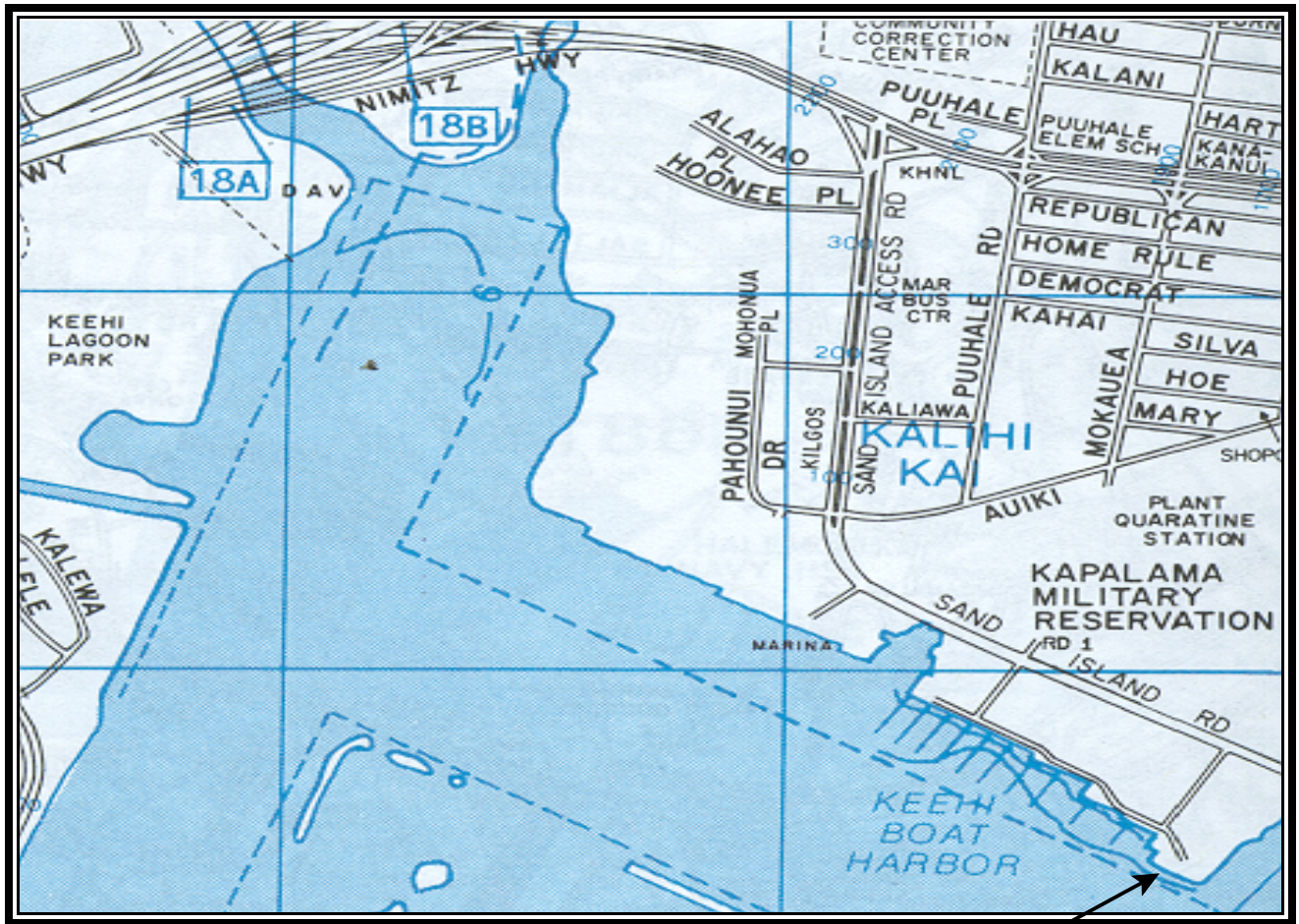
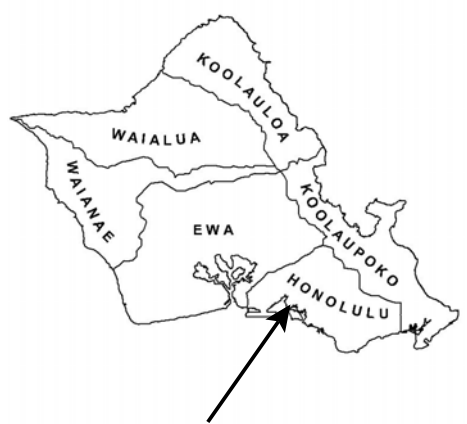


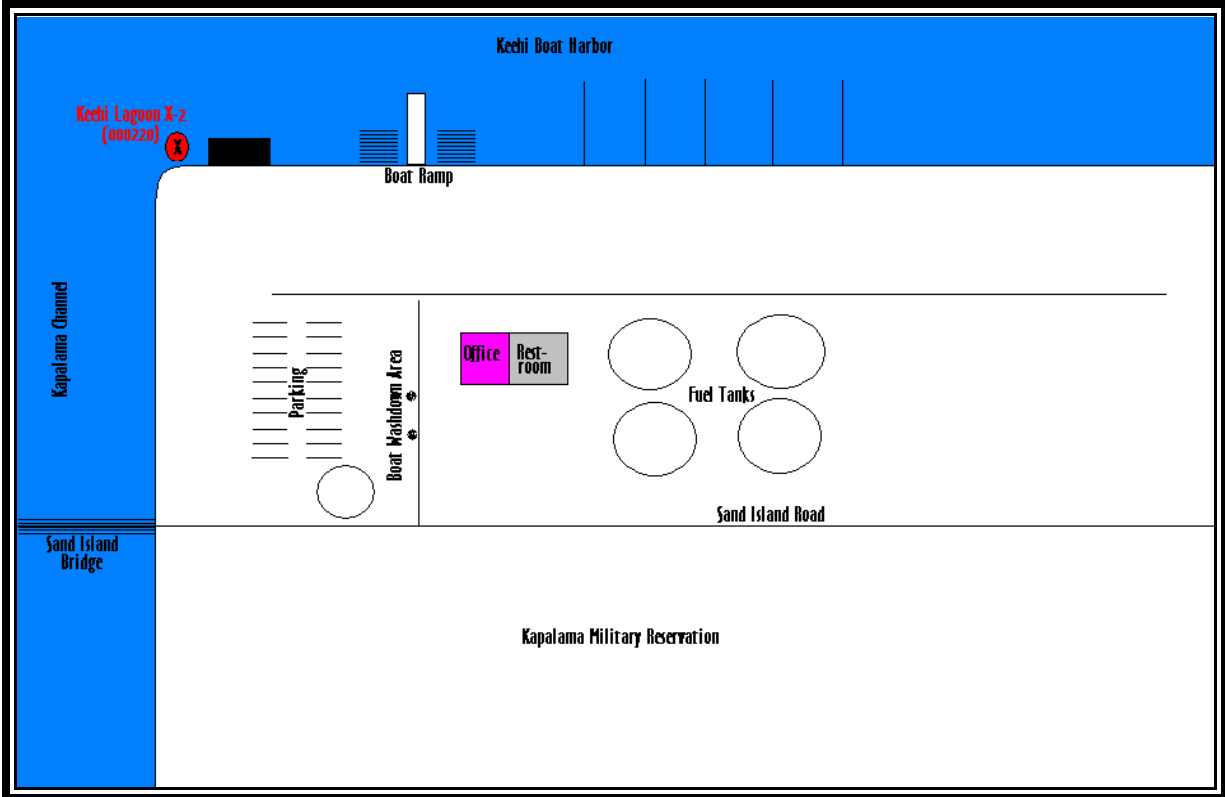
CLEAN WATER BRANCH MARINE RECREATIONAL MONITORING SITE

STORET NO: 000220
SAMPLING SITE: Keehi Lagoon X-2
LOCATION: Keehi, Oahu, Hawaii
LATITUDE: N21° 18'52.02"
LONGITUDE: W157° 53'26.06"
DATUM: NAD83



© Copyright, J R Clere; used with permission

Keehi Lagoon X-2
(000220)



Kechi Lagoon X-2 000220





Keehi Lagoon X-2 000220

